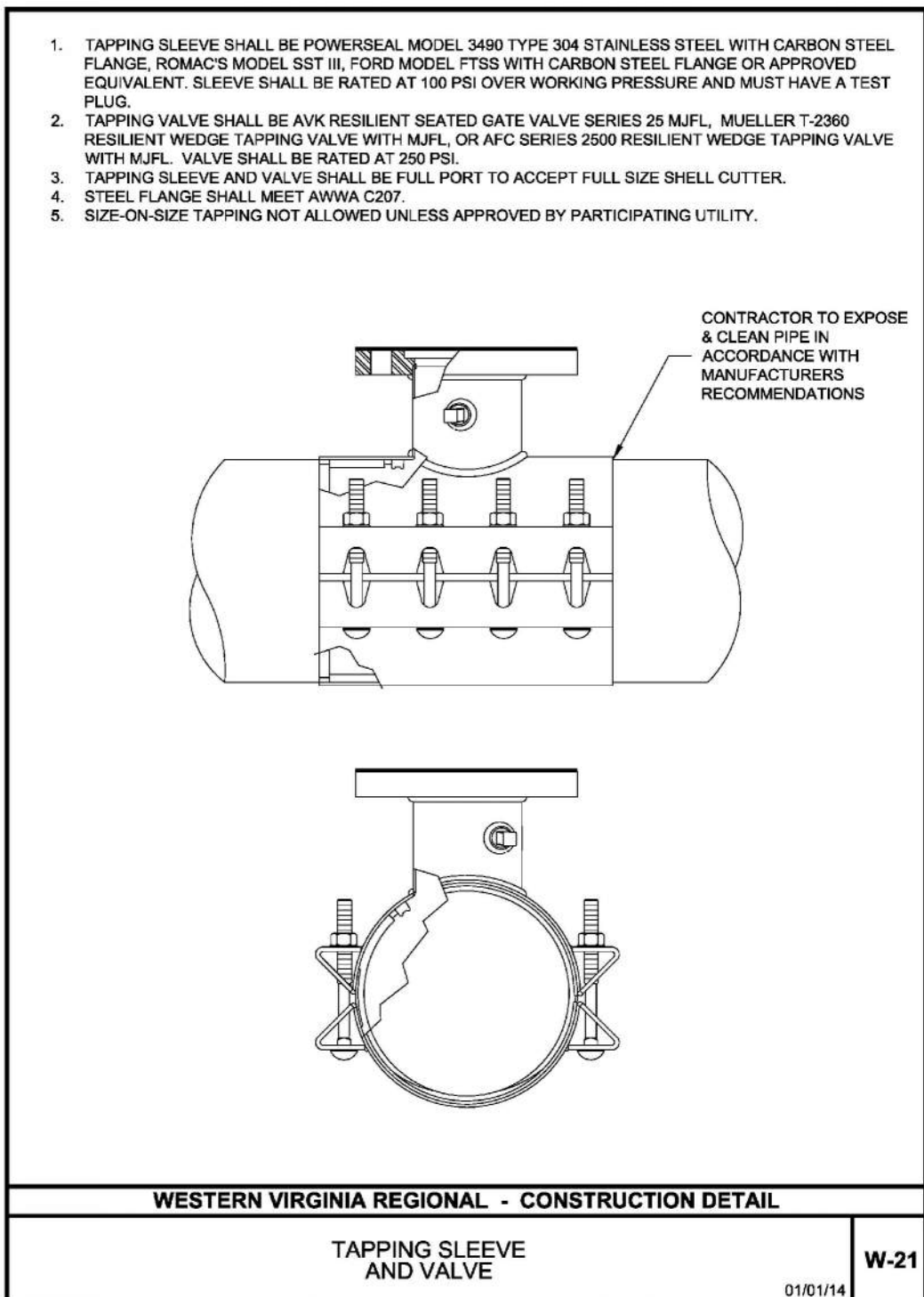
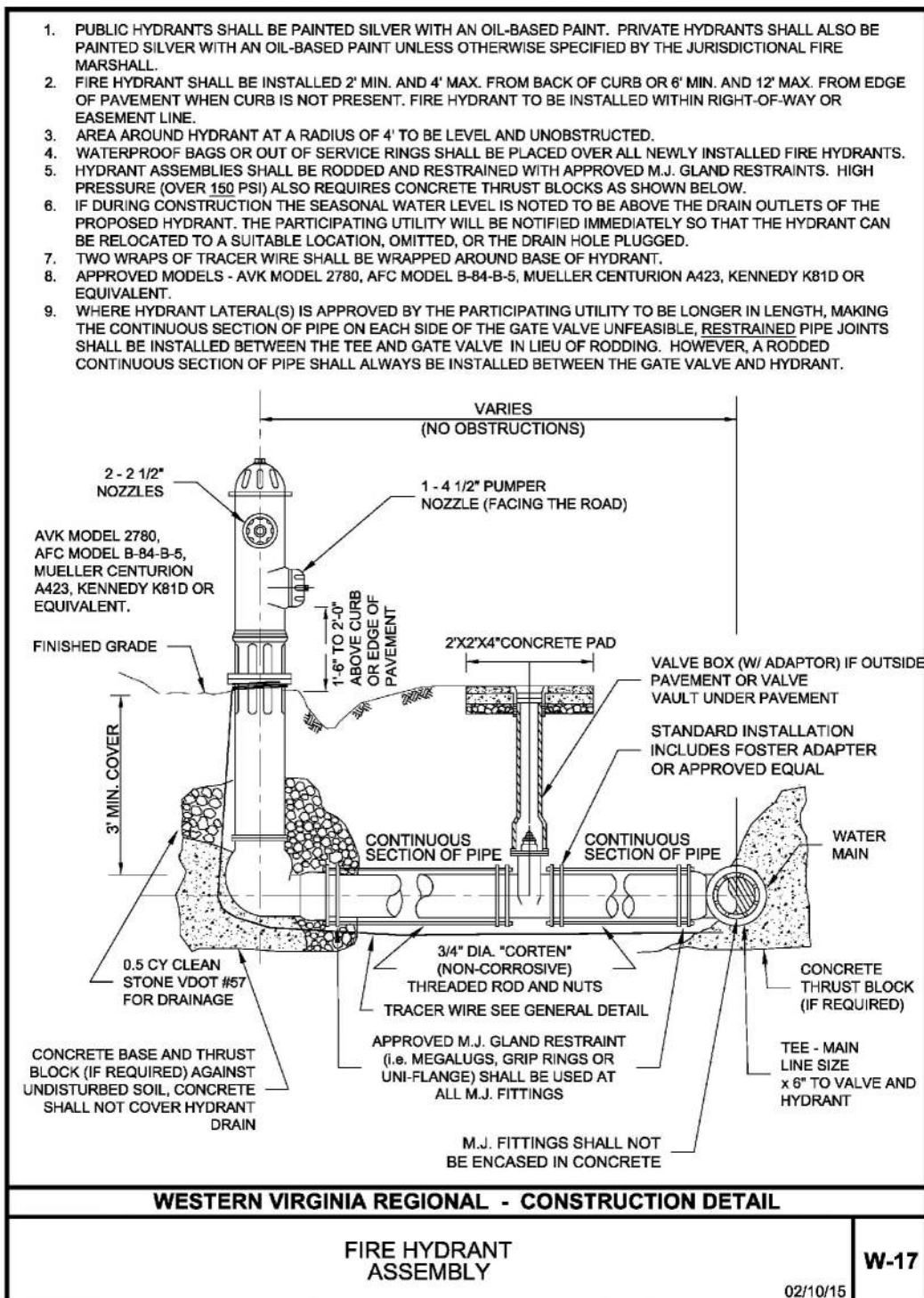
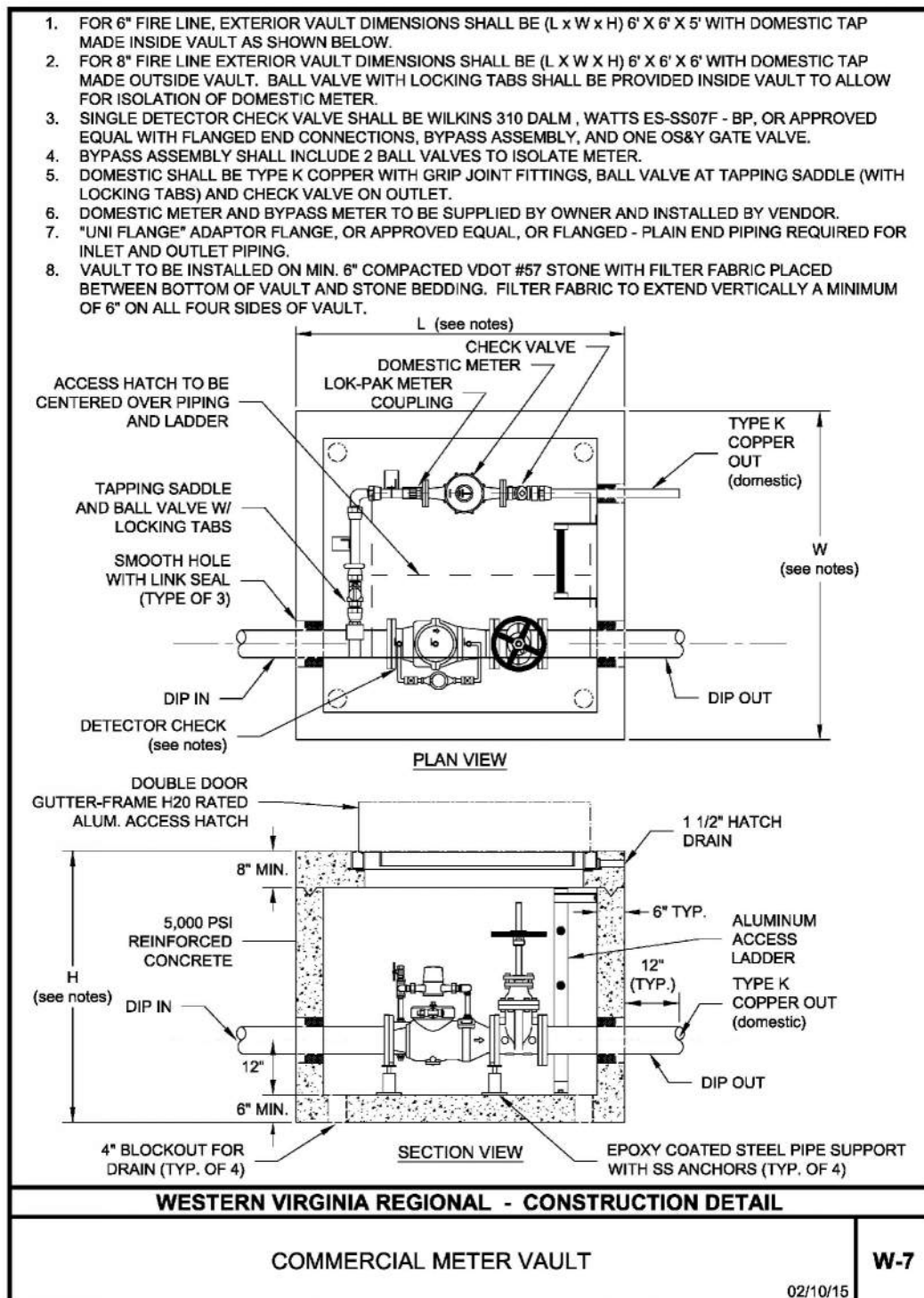
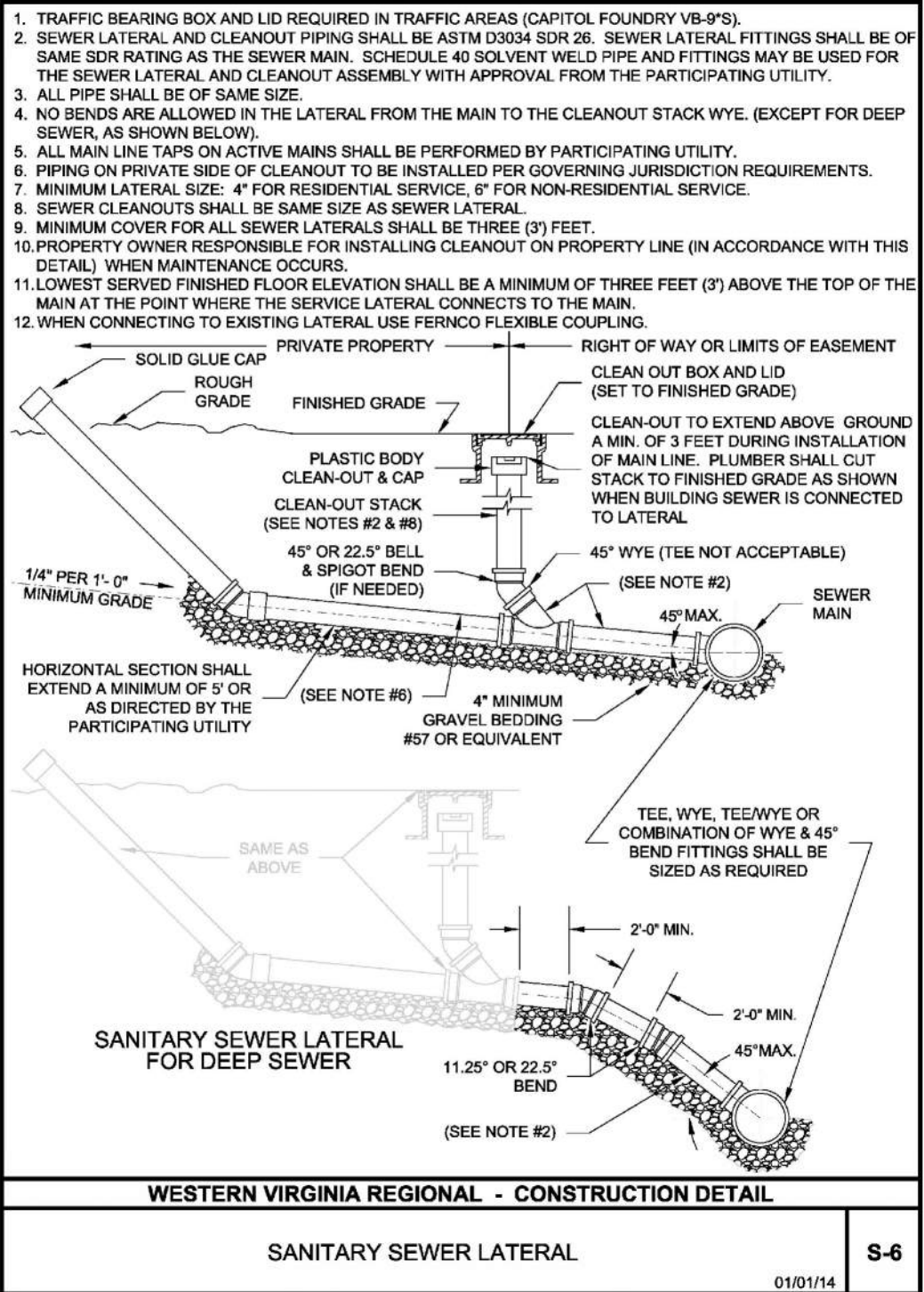
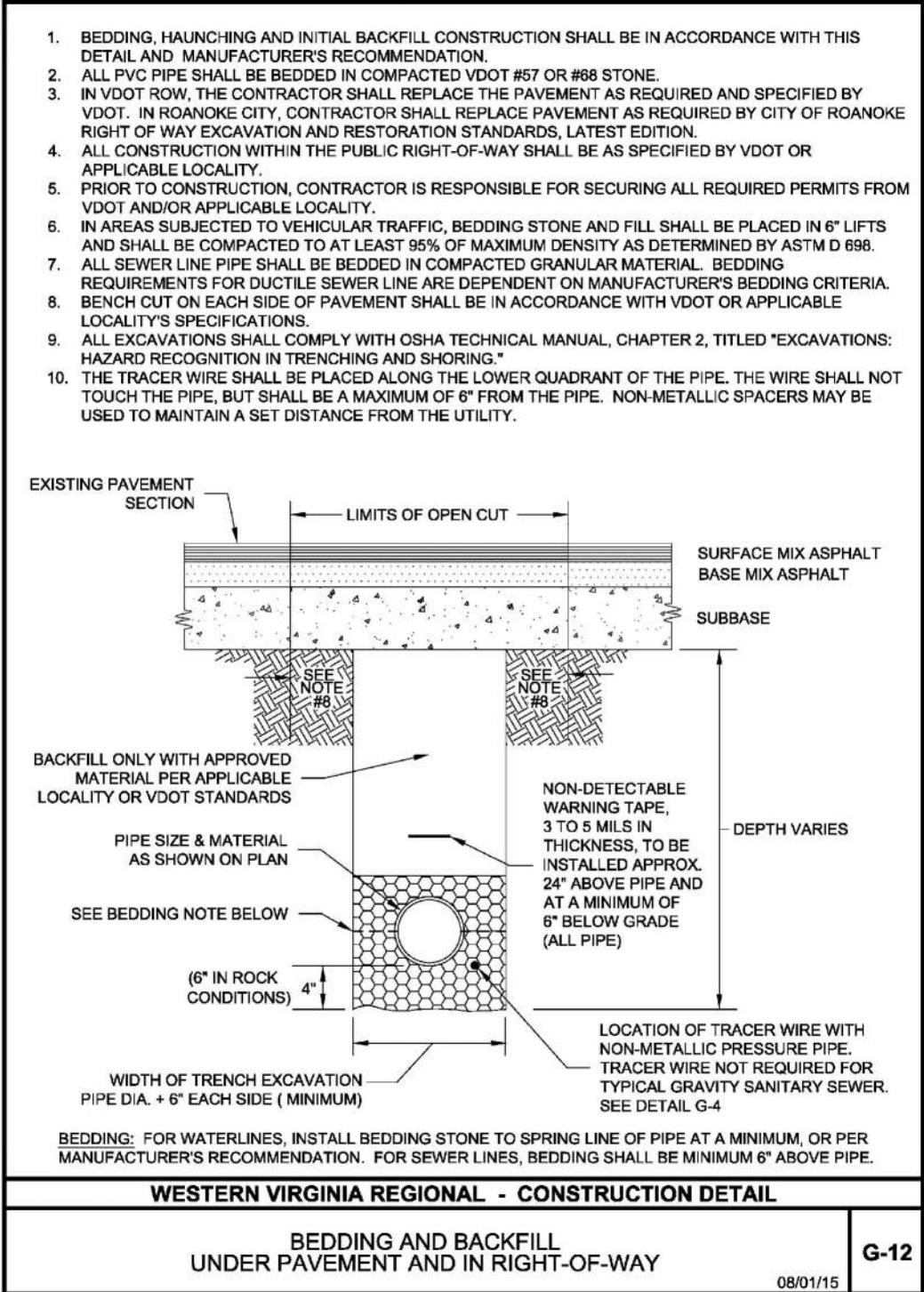
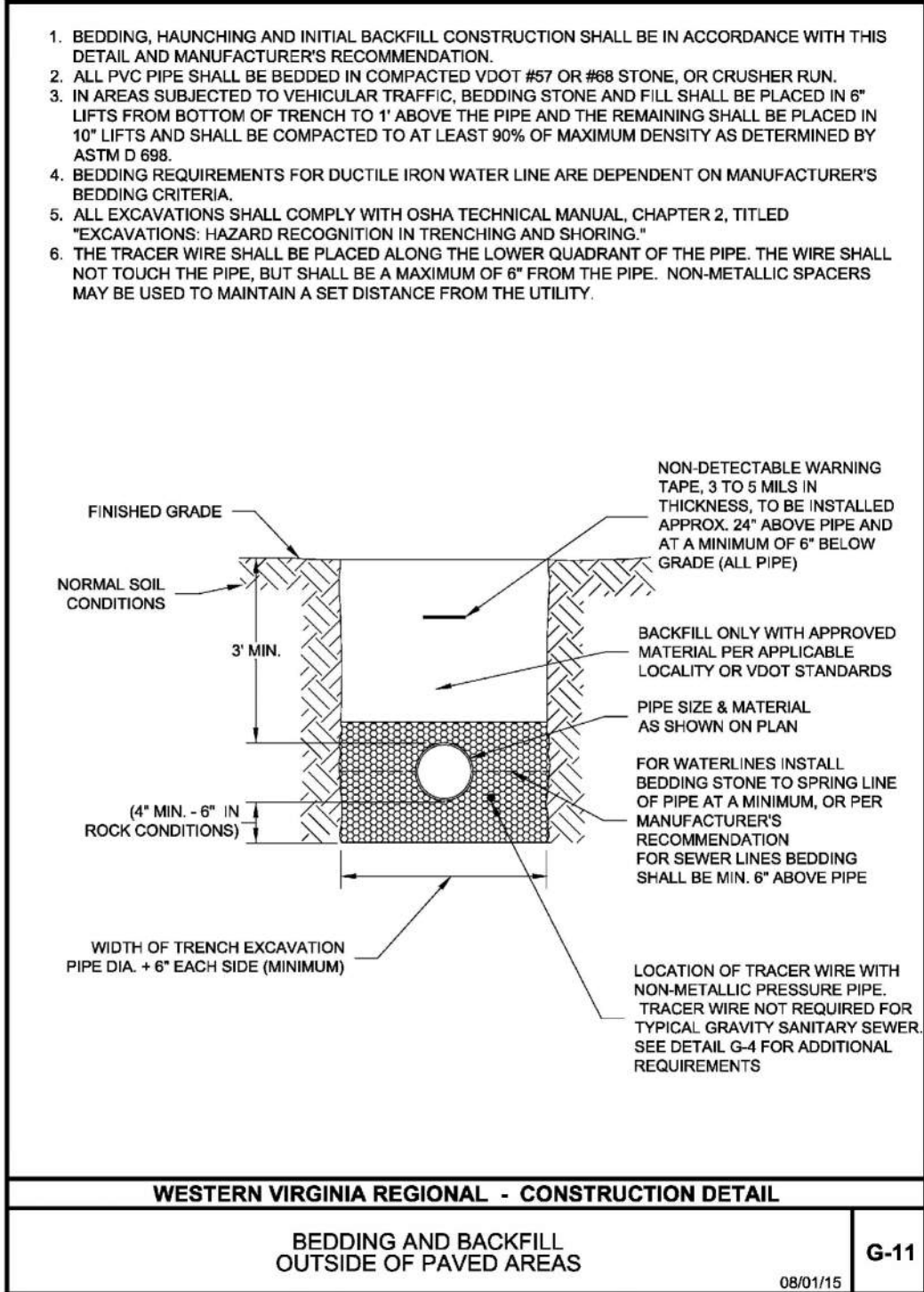
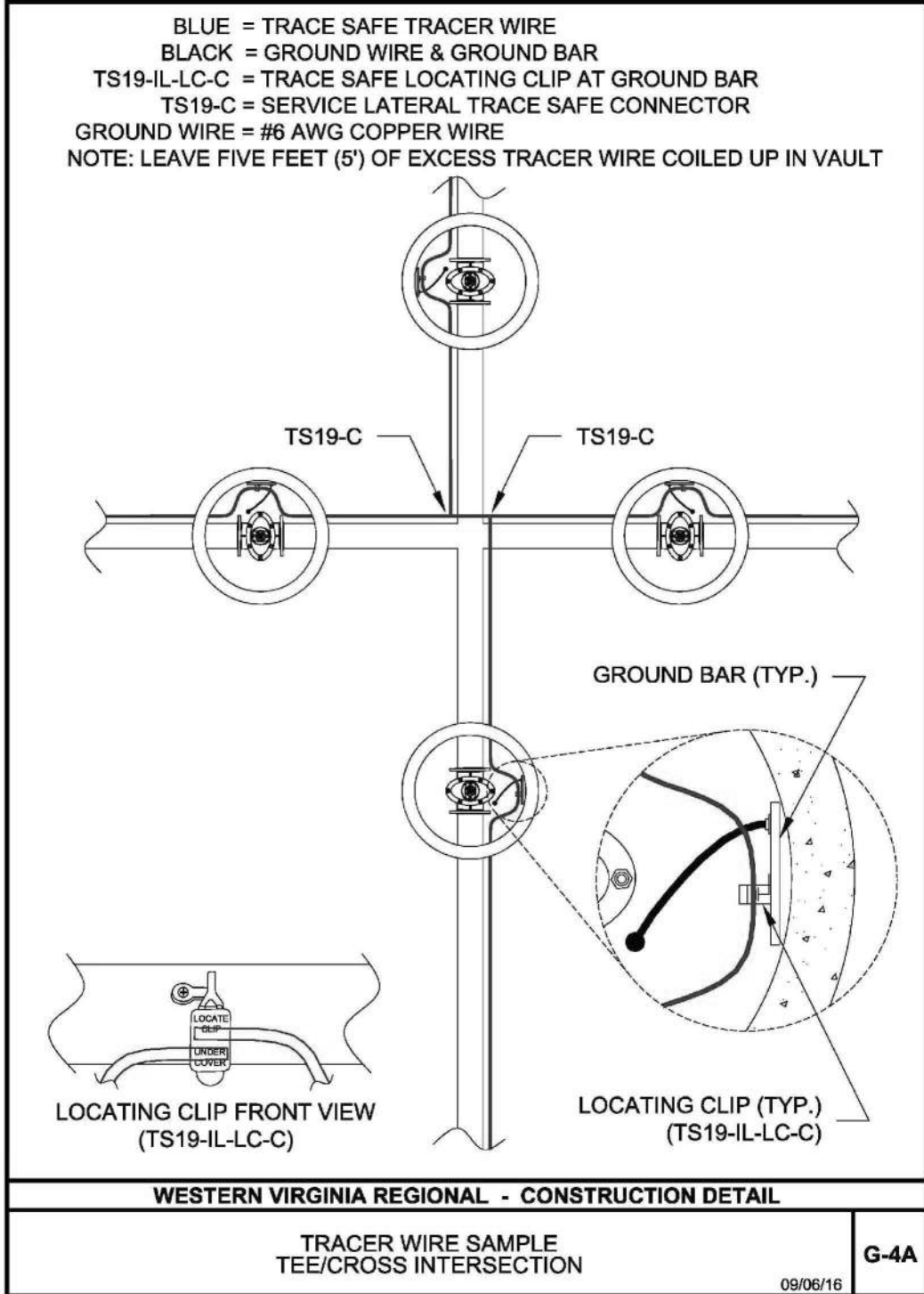
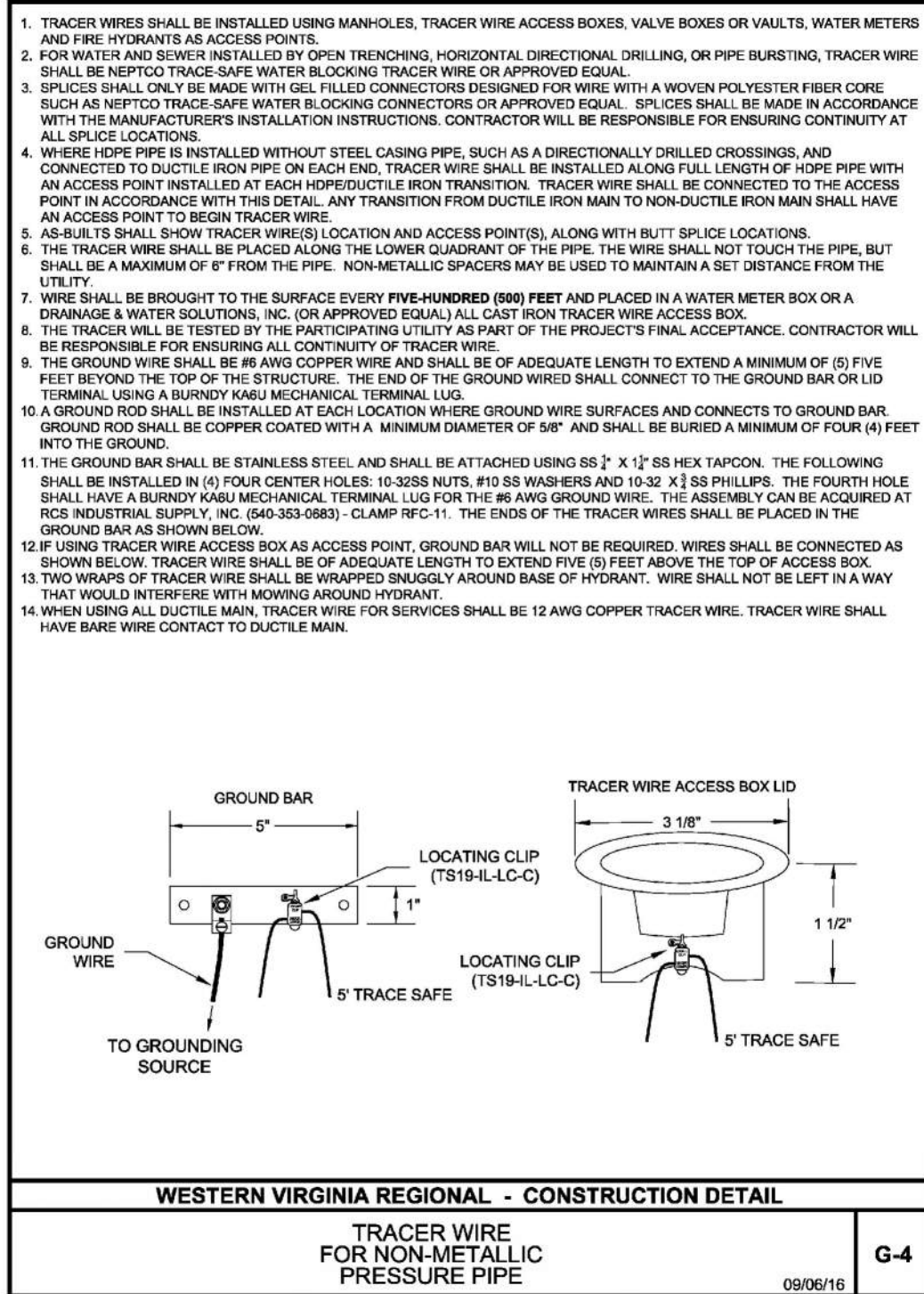


2109-comp-11-cd01.plt  
e:\lpsc\autocad\drawings\2021\2021-009\01-cad\01-engineering\02-design\2109-comp.dwg



PRELIMINARY SITE PLAN  
BLUE RIDGE MEMORIAL GARDENS  
LOCATED AT  
5721 AIRPORT ROAD, N.W.  
TAX PARCEL ID: 06630103  
CITY OF ROANOKE, VIRGINIA

REVISIONS  
NO. DATE DESCRIPTION  
1 1 2 3 4 5

DATE: October 12, 2022  
SCALE: NTS  
COMMISSION NO: 21-009  
SHEET 11 OF 12

City of Roanoke  
Planning, Building, & Development  
COMPREHENSIVE DEVELOPMENT PLAN  
APPROVED  
by Aaron Cypher 11/22/2022

City of Roanoke  
Planning, Building, & Development  
COMPREHENSIVE DEVELOPMENT PLAN  
APPROVED  
by Aaron Cypher 11/22/2022

Lumsden Associates, P.C.  
ENGINEERS | SURVEYORS | PLANNERS  
4664 BRAMBLETON AVENUE  
P.O. BOX 20699  
ROANOKE, VIRGINIA 24018  
PHONE: (540) 774-4411  
FAX: (540) 772-9445  
WWW.LUMSDENPC.COM

HOWARD P. BOGGERSS, II  
Lic. No. 000920  
10/12/22  
LANDSCAPE ARCHITECT