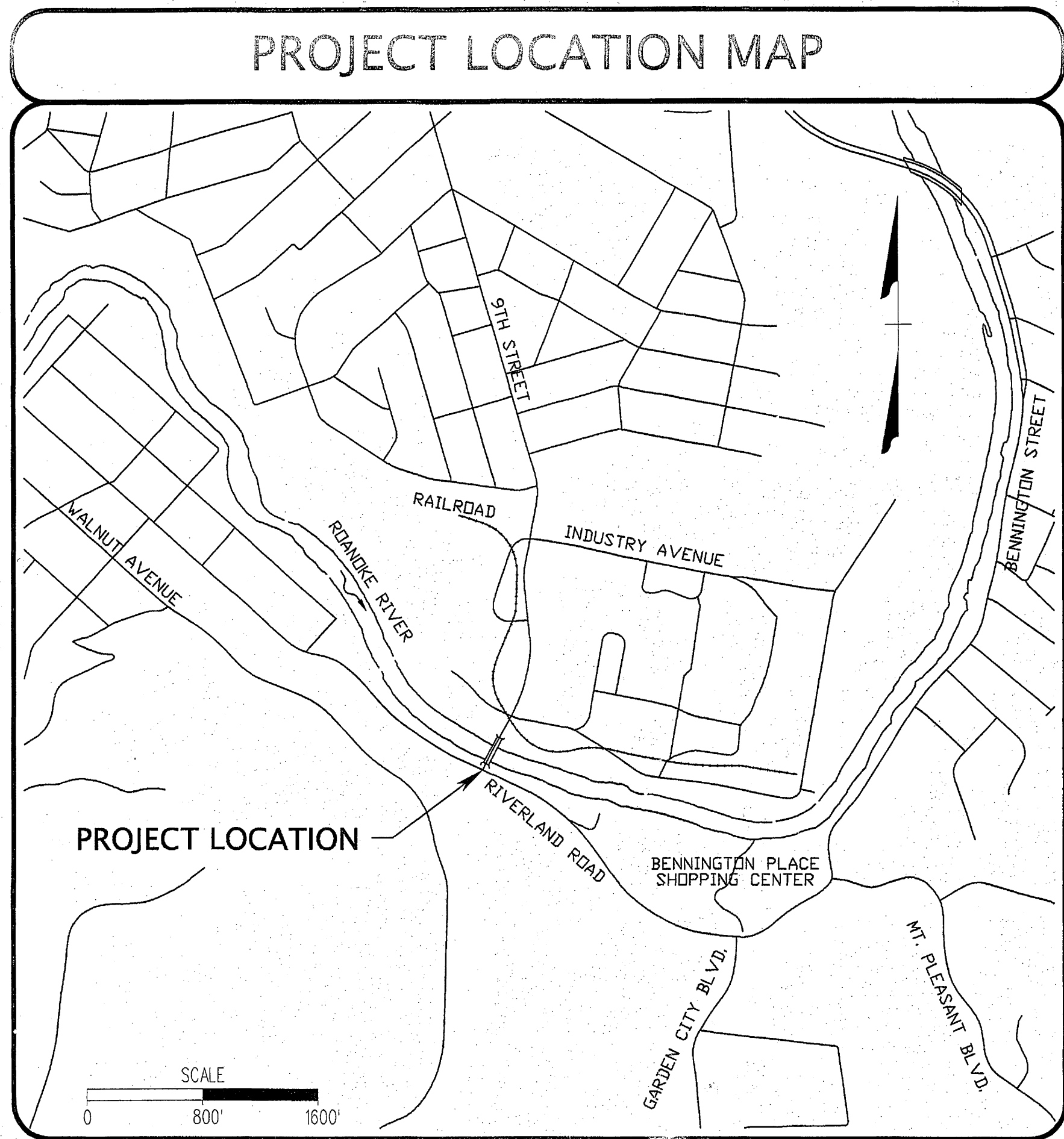


Minor Changes Located on sheet U-1


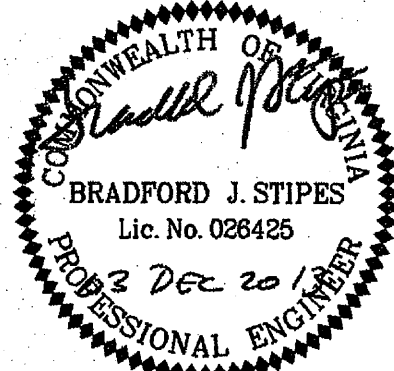



NOTICE: ALL LANDOWNERS, DEVELOPERS AND CONTRACTORS


FAILURE TO COMPLY WITH THE CONSTRUCTION PROCEDURE REQUIREMENTS LISTED BELOW MAY RESULT IN THE COSTLY REMOVAL OF STRUCTURES, TIME DELAYS OR THE ISSUANCE OF A STOP WORK ORDER.

CONSTRUCTION PROCEDURE REQUIREMENTS

1. RIGHT-OF-WAY EXCAVATION PERMIT - PRIOR TO THE COMMENCEMENT OF ANY DIGGING, ALTERATION OR CONSTRUCTION WITHIN THE PUBLIC RIGHT-OF-WAY (STREETS, ALLEYS, PUBLIC EASEMENTS), A RIGHT-OF-WAY EXCAVATION PERMIT SHALL BE APPLIED FOR AND OBTAINED BY THE CONTRACTOR FROM THE CITY OF ROANOKE.
2. LAND DISTURBANCE PERMIT - AN APPROVED EROSION AND SEDIMENT CONTROL PLAN FOR ANY BORROW/FILL SITES ASSOCIATED WITH THE PROJECT MUST BE SUBMITTED PRIOR TO THE ISSUANCE OF A LAND DISTURBANCE PERMIT.
3. PLANS AND PERMITS - A COPY OF THE PLANS AS APPROVED BY THE CITY (SIGNED BY THE PROPER CITY OFFICIALS) AND ALL PERMITS ISSUED BY THE CITY SHALL BE AVAILABLE AT THE CONSTRUCTION SITE AT ALL TIMES OF ONGOING CONSTRUCTION.
4. LOCATION OF UTILITIES - THE CONTRACTOR SHALL VERIFY THE LOCATION OF ALL EXISTING UTILITIES PRIOR TO THE COMMENCEMENT OF ANY CONSTRUCTION.
5. CONSTRUCTION ENTRANCE - THE CONTRACTOR SHALL INSTALL AN ADEQUATE CONSTRUCTION ENTRANCE FOR ALL CONSTRUCTION RELATED EGRESS FROM THE SITE. SIZE AND COMPOSITION OF CONSTRUCTION ENTRANCE SHALL BE AS SHOWN ON THE PLANS.
6. STREETS TO REMAIN CLEAN - IT SHALL BE THE RESPONSIBILITY OF THE CONTRACTOR TO INSURE THAT THE PUBLIC STREET ADJACENT TO THE CONSTRUCTION ENTRANCE REMAINS FREE OF MUD, DIRT, DUST, AND/OR ANY TYPE OF CONSTRUCTION MATERIALS OR LITTER AT ALL TIMES.
7. BARRICADES/DITCHES - THE CONTRACTOR SHALL MAINTAIN THE INTEGRITY OF ALL EXCAVATED DITCHES AND SHALL FURNISH AND ENSURE THAT ALL BARRICADES PROPER AND NECESSARY FOR THE SAFETY OF THE PUBLIC ARE IN PLACE.
8. WATER AND PAVEMENT REPLACEMENT - CONSTRUCTION OF WATER MAINS AND THE REPLACEMENT OF PAVEMENT SHALL BE IN ACCORDANCE WITH APPROVED STANDARDS AND SPECIFICATIONS OF THE CITY OF ROANOKE AND THE WESTERN VIRGINIA WATER AUTHORITY.
9. APPROVED PLANS/CONSTRUCTION CHANGES - ANY CHANGE OR VARIATION FROM CONSTRUCTION DESIGN AS SHOWN ON THE OFFICIALLY APPROVED PLANS SHALL BE APPROVED BY THE EROSION AND SEDIMENT CONTROL AGENT PRIOR TO SAID CHANGES OR VARIATION IN CONSTRUCTION BEING MADE.
10. FINAL ACCEPTANCE/CITY - THE OWNER OR DEVELOPER SHALL FURNISH THE CITY OF ROANOKE'S PLANNING BUILDING AND DEVELOPMENT DEPARTMENT WITH A FIELD SURVEYED FINAL CORRECT SET OF AS-BUILT PLANS OF THE NEWLY CONSTRUCTED STORM DRAIN AND/OR STORMWATER MANAGEMENT FACILITIES PRIOR TO FINAL ACCEPTANCE AND ISSUANCE OF A CERTIFICATE OF OCCUPANCY BY THE CITY. AS-BUILT PLANS SHALL BE PROVIDED IN THE STATE PLANE VIRGINIA SOUTH COORDINATE SYSTEM, NAD 1983, FIPS 4502 FEET, US SURVEY FEET, DATUM NA 83, IN THE FORM OF 1 PAPER COPY AND 1 DIGITAL AUTOCAD FILE.



**WR&A** WHITMAN, REQUARDT & ASSOCIATES, LLP  
1700 KRAFT DRIVE, SUITE 1200  
BLACKSBURG, VA 24060  
9030 STONY POINT PARKWAY, SUITE 220  
RICHMOND, VA 23235



OFFICE OF THE CITY ENGINEER  
215 CHURCH AVENUE, SW  
ROOM 350  
ROANOKE, VIRGINIA 24011-1587  
PHONE: (540) 853-2731  
FAX: (540) 853-1364  
ENGINEER@ROANOKEVA.GOV

UTILITY CONTACT NUMBERS:

CITY SIGNALS - HONG LUI - 540-853-2686  
AEP - MARTIN MCGEE - 540-427-3664  
WVWA - MARK SINK - 540-537-3460  
VERIZON - ALLEN ASHBURY - 540-265-7574  
COX COMMUNICATIONS - STEVE BOWER - 540-293-2683  
WINDSTREAM COMMUNICATIONS - JONATHAN COST - 540-239-8339  
ROANOKE GAS - PATRICK COOPER - 540-400-1011

APPROXIMATE DISTURBED PROJECT AREA = 0.6 ACRES

## PROJECT NAME

# 9TH STREET OVER ROANOKE RIVER BRIDGE SUPERSTRUCTURE REPLACEMENT

TAX MAP 9999998

PLAN NUMBER: 6759

VDOT UPC: 101268 / U000-128-R18

CITY PLANNING NUMBER: CP130046

REVISION BY	DESCRIPTION:	DATE
REVISION BY	DESCRIPTION:	DATE

## INDEX OF SHEETS

TITLE SHEET	CS
EROSION & SEDIMENT CONTROL MINIMUM	C1
STANDARDS NOTES	
E & S CONTROL NARRATIVE, E & S NOTES, & LEGEND	C1A
TYPICAL SECTIONS	C2
EXIST. CONDITIONS & DEMOLITION PLAN	C3
PLAN VIEW	C3A
PROFILE VIEW-BRIDGE	C4
PROFILE VIEW-GREENWAY CONNECTION	C5
E&SC PLAN VIEW	C6
CURB PROFILES	C7
STORM DRAIN PROFILES	C8
ALIGNMENT DATA	C9
MAINTENANCE OF TRAFFIC PLAN	T1
DETOUR MAP	T2
SIGNING AND PAVEMENT MARKING PLAN	T3
SIGNAL CABLE & LOOP PLAN	T4
EXIST. WATER MAIN DEMOLITION PLAN	U1
PROPOSED WATER MAIN PLAN	U2
PROPOSED WATER MAIN PROFILE	U3
WATER MAIN NOTES & DETAILS	U4
PLAN AND ELEVATION	S1
GENERAL NOTES	S2
SEQUENCE OF CONSTRUCTION	S3
ABUTMENTS	S4-S6
PIERS	S7-S9
BEARING DETAILS	S10
TRANSVERSE SECTION	S11
FRAMING PLAN, FIELD SPLICE DETAILS, AND DIAPHRAGM DETAILS	S12
GIRDER DETAILS	S13
CAMBER DIAGRAM	S14
DEAD LOAD DEFLECTIONS AND SLAB ELEVATIONS ALONG GIRDERS	S15
DECK SLAB ELEVATIONS AND PLACEMENT SCHEDULE	S16
DECK PLAN AND DECK SLAB EXTENSION DETAILS	S17
UTILITY SUPPORT DETAILS	S18
MISCELLANEOUS DETAILS	S19
54"-BR27C STEEL RAILING	S20-S23
REINFORCING STEEL SCHEDULE	S23A-S23B
CROSS SECTION SHEETS	
9TH STREET	XS1-XS2
GREENWAY CONN.	XS3-XS9

## APPROVED FOR CONSTRUCTION

 ROANOKE CITY ENGINEER	12/04/13 DATE
 DIRECTOR OF PUBLIC WORKS	12/04/13 DATE
 ASSISTANT CITY MANAGER FOR OPERATIONS	12/04/13 DATE

DEVELOPMENT PLAN APPROVED

As-Built-Water  
Sheets U1,U2

Agent, Planning Commission   
Development Engineer   
Zoning Administrator   
Any changes to this approved plan must be coordinated with the Agent to the Planning Commission and revisions approved prior to construction.

SHEET NUMBER: CS

CP130046

9TH STREET OVER ROANOKE RIVER BRIDGE SUPERSTRUCTURE REPLACEMENT