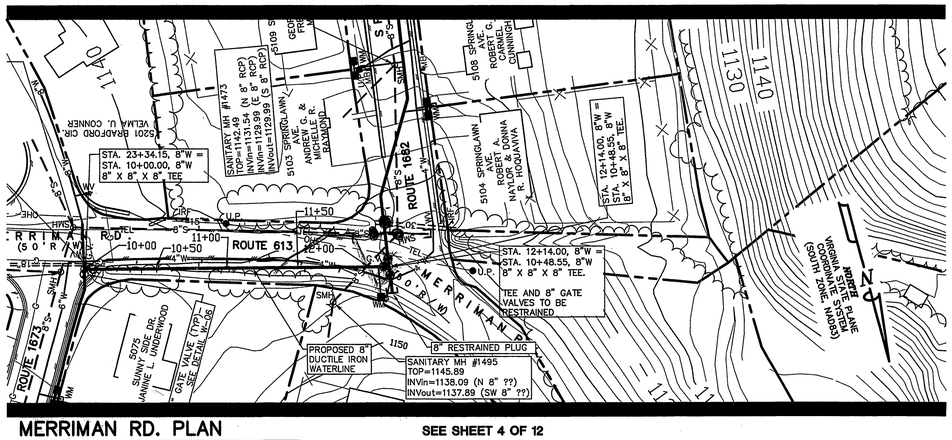


## MERRIMAN RD. PLAN
SCALE: 1"=50'

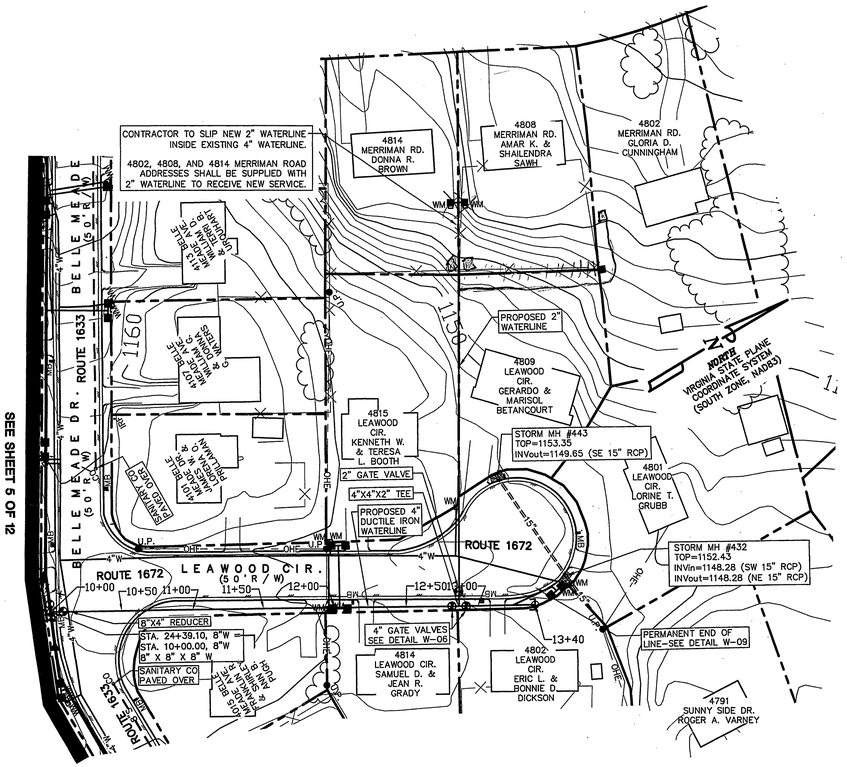


## LEAWOOD CIR. SEC. PLAN
SCALE: 1"=50'

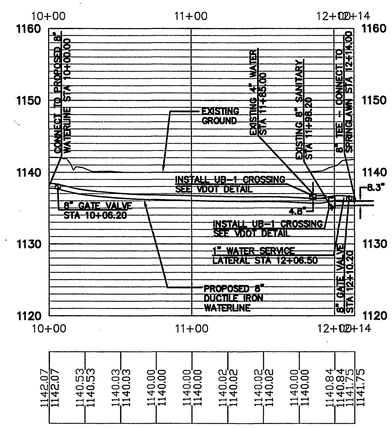


## MERRIMAN RD. PROFILE
SCALE: 1"=50'H, 1"=10'V

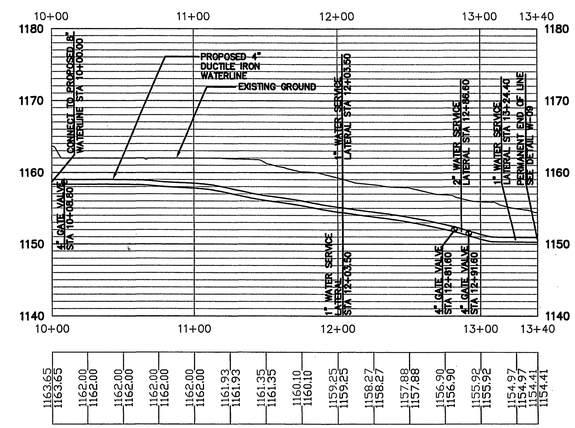


13+40
12+91
49'
70'

## LEAWOOD CIR. SEC. PROFILE
SCALE: 1"=50'H, 1"=10'V

0 25 50 100 150 200
SCALE IN FEET


GAY AND NEEL, INC.
CIVIL ENGINEERING
LAND PLANNING
SURVEYING
328 Mountain Avenue S.W.
Roanoke, Virginia 24016
Phone: (540) 345-1110 Fax: (540) 345-5560
Email: info@gayandneel.com


# Merriman Road and Leawood Circle

# Belle Meade Area Waterline Replacements

Roanoke County, Virginia

COMMONWEALTH OF VIRGINIA
RICHARD C. MURPHY
Lic. No. 041898
05/28/09
PROFESSIONAL ENGINEER

REVISED:
02/11/08
05/29/09

| | |
|---|---|
| DESIGNED/CALC.: | MPT |
| CHECKED: | RCM |
| DRAWN: | MPT |
| SCALE: | 1"=50' |
| DATE: | 01/14/08 |
| JOB NO. | 1882.0 |
| SHEET | 8 OF 12 |