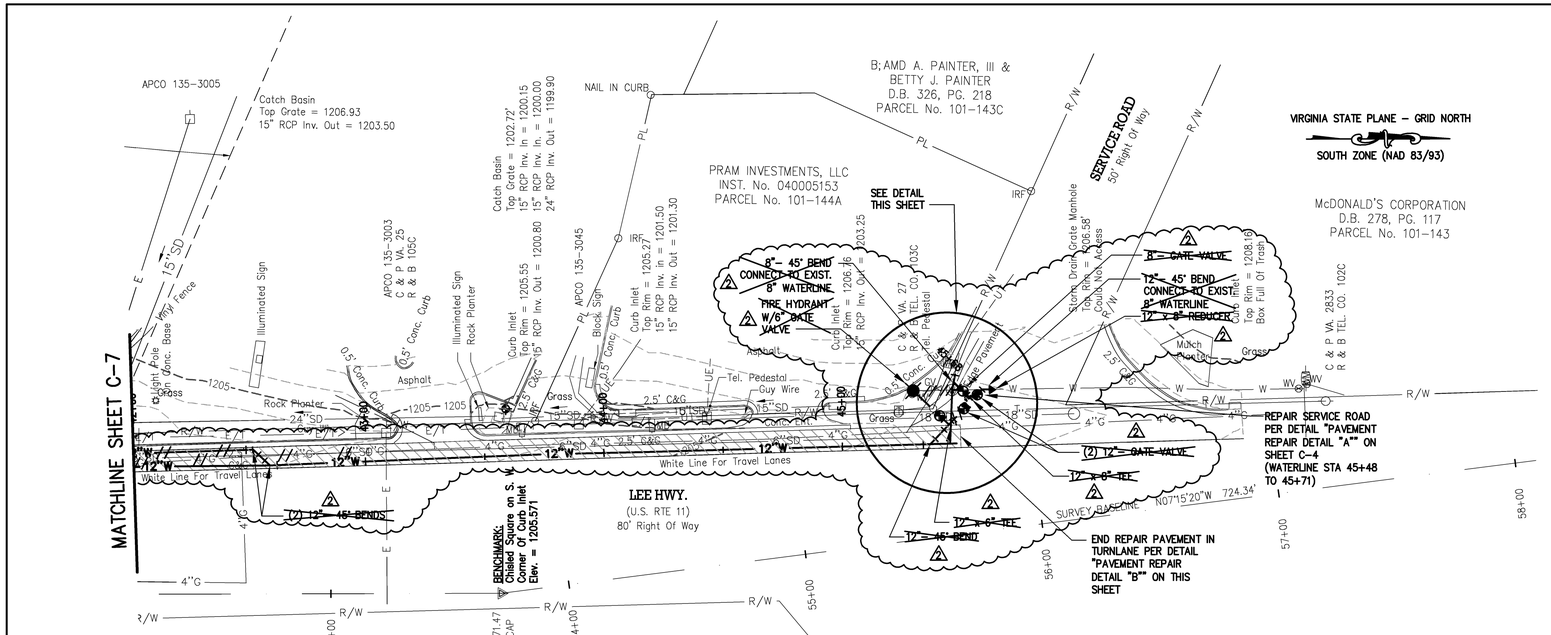

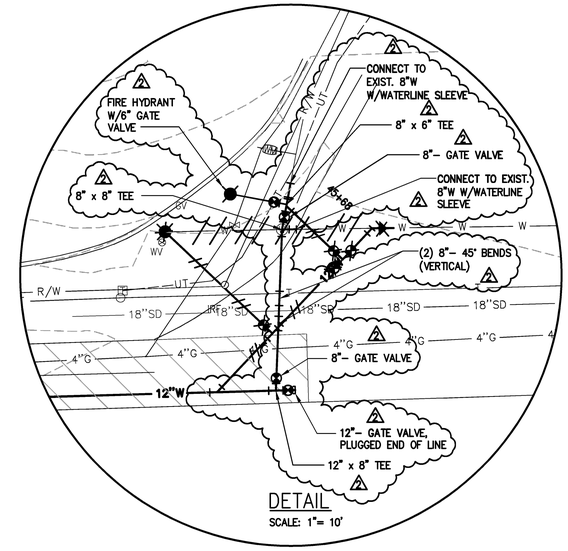

DETAIL
SCALE: 1"= 10'

NOTES:

1. PROPOSED 12" WATER MAIN TO BE WRAPPED IN POLYETHYLENE ENCASEMENT FROM STA. 41+68 TO 45+53. SEE PROJECT SPECIFICATIONS FOR DETAILS ON POLYETHYLENE ENCASEMENT

PAVEMENT REPAIR PER "PAVEMENT REPAIR DETAIL "B"" THIS SHEET

RECORD DRAWING

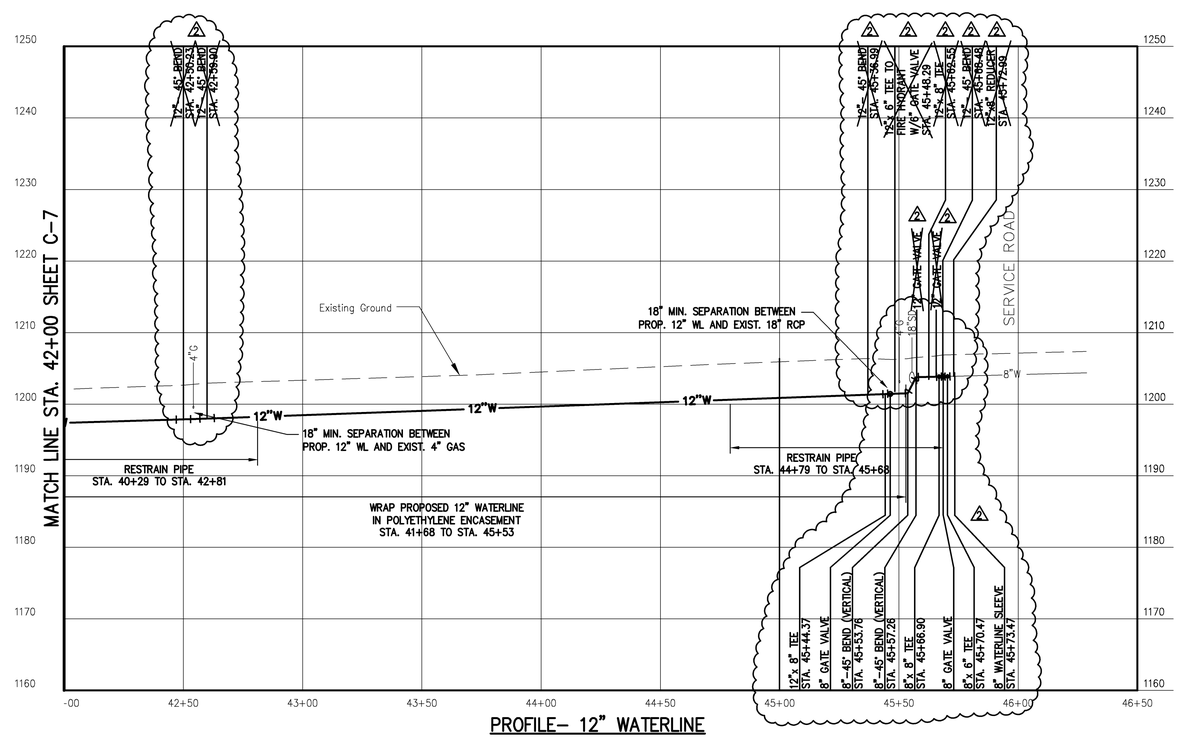

PROFILE- 12" WATERLINE

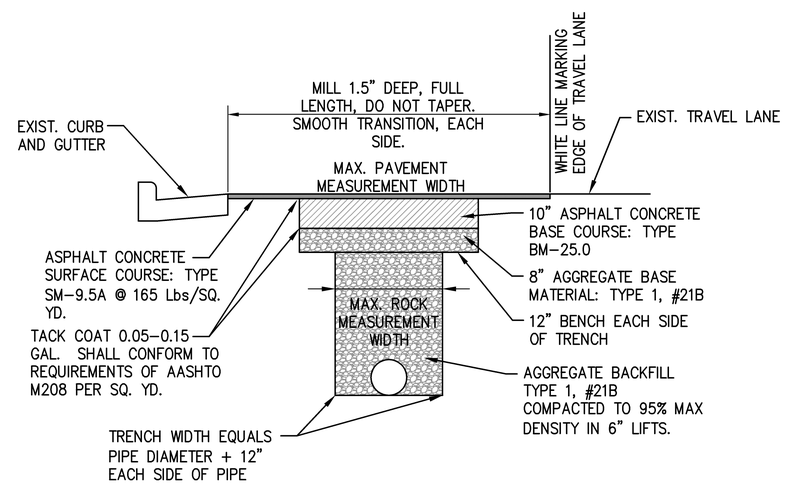

PAVEMENT REPAIR DETAIL "B"
NO SCALE

NOTE: THIS DETAIL SHALL BE USED TO ILLUSTRATE MAXIMUM WIDTHS TO BE UTILIZED FOR ROCK AND PAVEMENT MEASUREMENT QUANTITIES. THIS DETAIL SHALL ALSO APPLY TO ROCK ENCOUNTERED IN ALL AREAS.

COMMONWEALTH OF VIRGINIA
BRADLEY C. CRAIG
Lic. No. 023579
PROFESSIONAL ENGINEER

Revisions		Date
1	VDOT COMMENTS	12/13/11
2	RECORD DRAWINGS	9/28/12

Issue Date: DECEMBER 4, 2011
Drawn By: ARB
Designed By: ARB
Checked By: BCC
Date: 12/1/11

Mattern & Craig
CONSULTING ENGINEERS • SURVEYORS
701 FIRST STREET, S.W.
ROANOKE, VIRGINIA 24016
(540) 345-9342
FAX (540) 345-7691

CLOVERDALE WATERLINE EXTENSION
PLAN AND PROFILE- 12" WATERLINE
BOTETOURT COUNTY, VIRGINIA

Vertical Scale: 1"= 10'
Horizontal Scale: 1"= 30'
Commission Number: 3178
Sheet No.: C-8