INTERNATIONAL PARKWAY - PHASE II

BOTETOURT COUNTY
DEPARTMENT OF PUBLIC FACILITIES
AND PROGRAMS

BOTETOURT COUNTY, VIRGINIA
MAY 22, 2007

LEGEND

EXISTING	PROPOSED	
		STD. CURB & GUTTER
		EDGE OF PAVEMENT
		BUILDING
		FENCE
		FLOODPLAIN
		HEAVY-DUTY PAVEMENT
		LIGHT-DUTY PAVEMENT
		DITCH / WATER SURFACE
		WETLANDS
		STORM SEWER
		GRATE DROP INLET
		CURB DROP INLET
157	157	CONTOUR
160	160	INDEX CONTOUR
W	W	WATER LINE
S		SEWER LINE
E		ELECTRIC LINE
T		TELEPHONE LINE
G		GAS LINE
		UNKNOWN UTILITY LINE
		MANHOLE
		CLEANOUT
		LIGHT POLE

VIRGINIA COUNTY LOCATION MAP

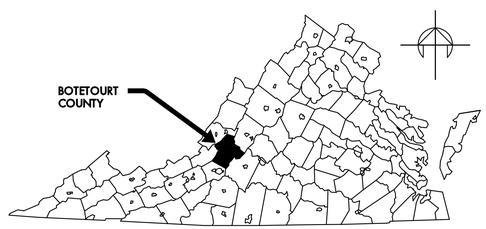

VICINITY MAP

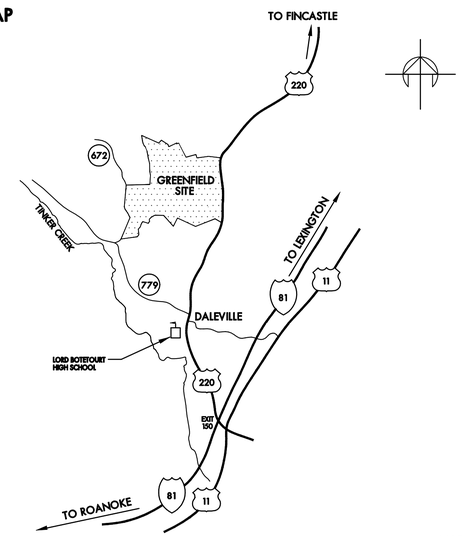

NOT TO SCALE

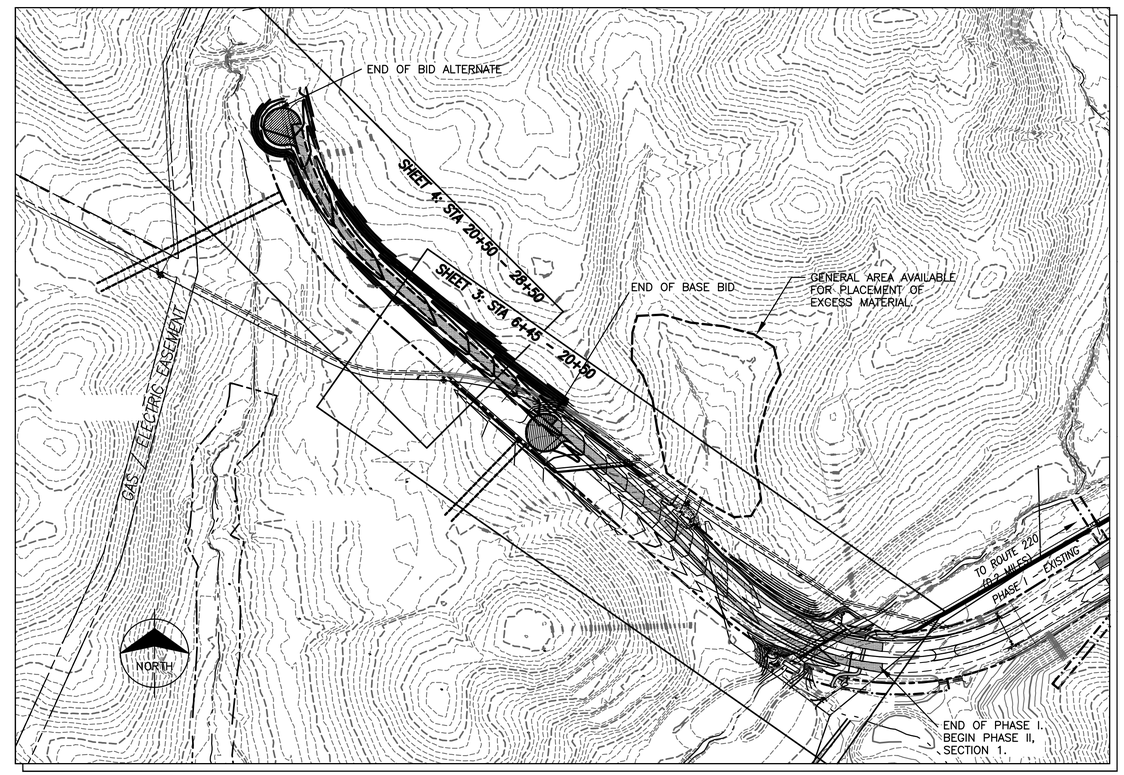

200 0 200 400 600
Scale: 1" = 200'

SHEET INDEX:

1 COVER SHEET
2 NOTES
3 PLAN & PROFILE 6+45 – 20+50
4 PLAN & PROFILE 20+50 – 28+50
5 DETAILS
6 UTILITY PROFILES
7 DETAILS
8 BID ALTERNATIVE OPTIONS
9 OVERVIEW

BOTETOURT CENTER AT GREENFIELD INDUSTRIAL ACCESS
DESIGN SPEED = 40MPH
RURAL LOCAL ROAD (GS-4)

ENGINEERING CONCEPTS, INC.
20 S. ROANOKE ST., PO BOX 619
FINCASTLE, VIRGINIA 24090
540.473.1253 FAX: 540.473.1254

VDOT PROJECT 0839 - 011 - 239, M 502
UPC # 81674

COMMONWEALTH OF VIRGINIA
ROBERT H. WAMPLER, JR.
No. 34713
5/22/07
PROFESSIONAL ENGINEER

OWNER: BOTETOURT COUNTY
DEPARTMENT OF PUBLIC WORKS
1 WEST MAIN ST., BOX 4
FINCASTLE, VIRGINIA 24090
540.473.8316

COUNTY OF BOTETOURT VIRGINIA 1770