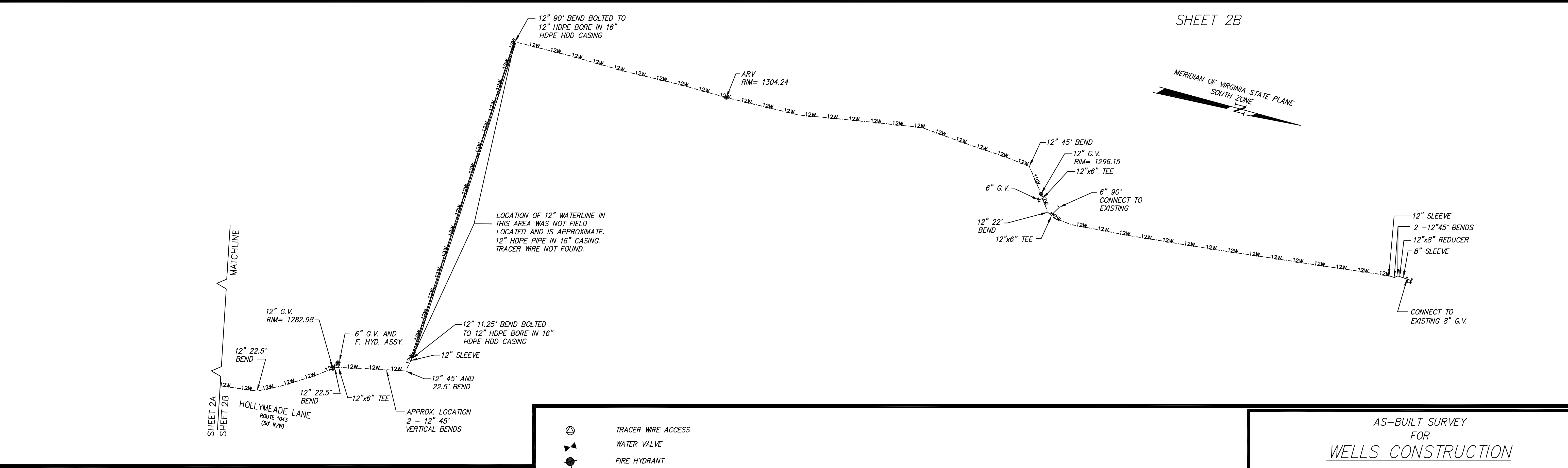
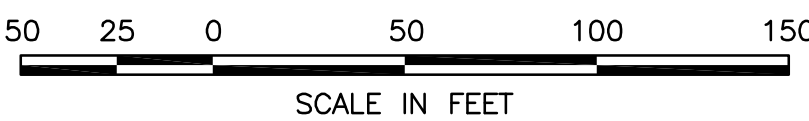


SHEET 2A



SHEET 2B


- ⊙ TRACER WIRE ACCESS
- ⊙ WATER VALVE
- ⊙ FIRE HYDRANT
- ⊙ WATER VAULT
- ⊙ AIR RELEASE VALVE
- ⊙ WATER METER



THIS AS-BUILT SURVEY IS BASED ON THE COORDINATE SYSTEM OF PLANS BY HURT & PROFFITT FOR THE WESTERN VIRGINIA WATER AUTHORITY TITLED HOLLYMEADE-GLEBE ROAD GREENFIELDS TANK WATERLINE EXTENSION, DATED NOVEMBER 15, 2019, PROJECT No. 20190009.

THIS AS-BUILT SURVEY IS BASED ON A FIELD SURVEY OF VISIBLE WATERLINE IMPROVEMENTS, AS-BUILT SKETCHES FROM THE CONTRACTOR FOR UNDERGROUND IMPROVEMENTS AND UNDERGROUND UTILITY LOCATION BY THE WESTERN VIRGINIA WATER AUTHORITY. THE FIELD SURVEY WAS COMPLETED BY CALDWELL WHITE ASSOCIATES, CONCLUDED ON AUGUST 18, 2020.

THIS AS-BUILT SURVEY WAS COMPLETED UNDER THE DIRECT AND RESPONSIBLE CHARGE OF, FRANK B. CALDWELL, III, L.S., FROM AN ACTUAL GROUND SURVEY MADE UNDER MY SUPERVISION. THE ORIGINAL DATA WAS OBTAINED ON AUGUST 18, 2020; AND THIS DIGITAL GEOSPATIAL DATA INCLUDING METADATA MEETS MINIMUM ACCURACY STANDARDS UNLESS OTHERWISE NOTED.



AS-BUILT SURVEY
FOR
WELLS CONSTRUCTION
SHOWING NEW WATERLINE LOCATION
WESTERN VIRGINIA WATER AUTHORITY PROJECT No. 20190009
SITUATE AT GLEBE ROAD, HOLLYMEADE ROAD
COUNTY OF BOTETOURT, VIRGINIA

Drawn: _____ C.L. Hurd
Checked: _____ F.B. Caldwell
Date: _____ AUGUST 27, 2020
Scale: _____ 1"=50'
Tax Parcel: _____ VARIES
Field Book: _____ CH-20
W.O.: _____ 20-0003

CWA
CALDWELL WHITE ASSOCIATES
ENGINEERS / SURVEYORS / PLANNERS
4203 MELROSE AVENUE, N.W. P.O. BOX 6280
ROANOKE, VIRGINIA 24017-0280
Telephone: (840) 366-5400 Fax: (840) 366-8702
E-Mail: cwaroanoke@aol.com