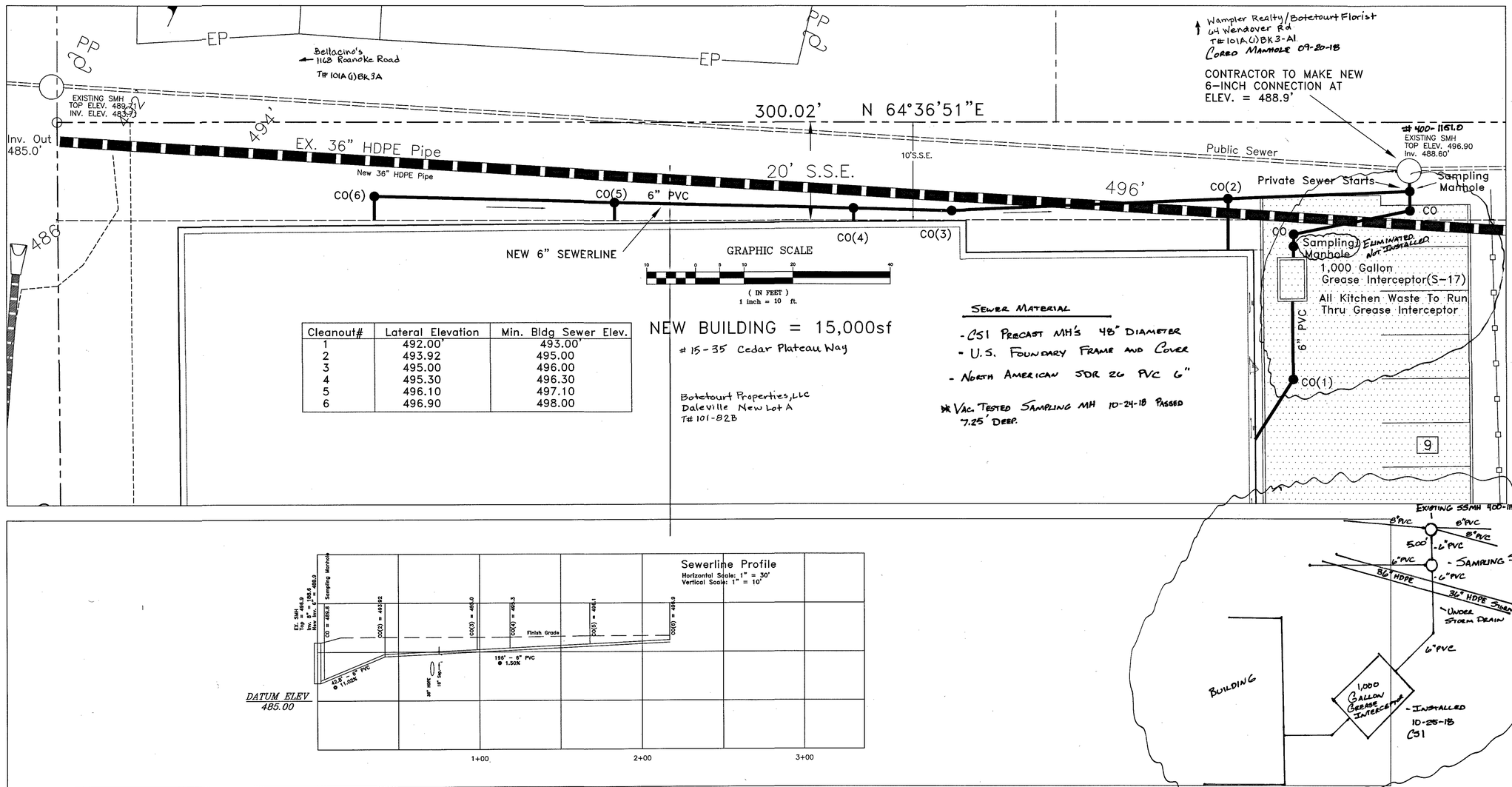


| Cleanout# | Lateral Elevation | Min. Bldg Sewer Elev. |
|---|---|---|
| 1 | 492.00' | 493.00' |
| 2 | 493.92 | 495.00 |
| 3 | 495.00 | 496.00 |
| 4 | 495.30 | 496.30 |
| 5 | 496.10 | 497.10 |
| 6 | 496.90 | 498.00 |







* WATER MAIN INSTALLED AS PART OF "220 WATER MAIN CROSSING BOTETOURT" PROJECT.

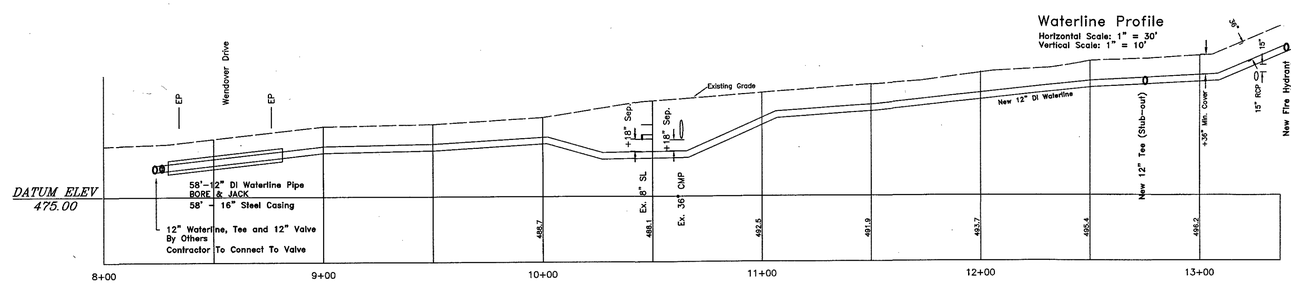


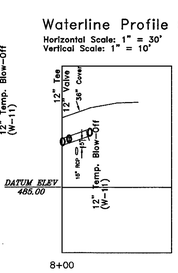


DATE:
REVISIONS


PIERSON
ENGINEERING
&
SURVEYING

P.O. BOX 311
1324 ROANOKE ROAD
DALEVILLE, VA 24083

(540) 966-3027 TEL
(540) 966-5906 FAX
e-mail: rpierson@rbnet.com


SITE PLAN
FOR
THE PLATEAU AT CEDAR RIDGE
BOTETOURT COUNTY, VIRGINIA

SEWER UTILITY PLAN

COMMONWEALTH OF VIRGINIA
01/24/2018
RODERICK F. PIERSON
LIC. NO.
023842
PROFESSIONAL ENGINEER

COMMISSION
R200845

SHEET
4A