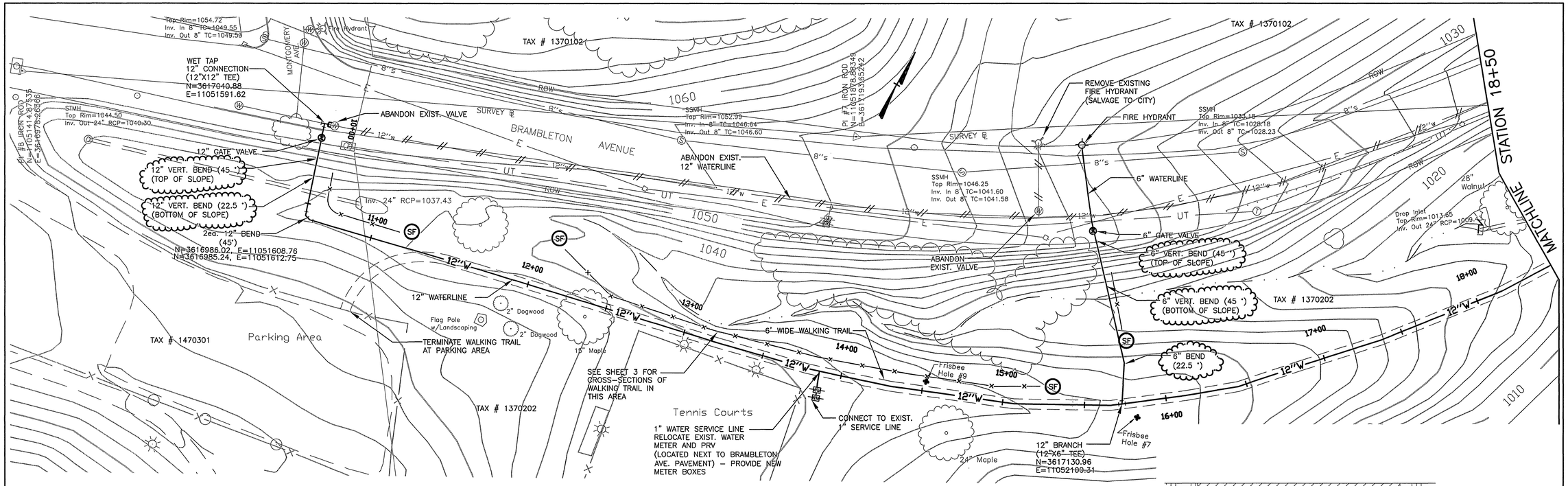

NOTE:
WATERLINE APPURTENANCES NOT ON MAINLINE ARE NOT PROFILED.
VERTICAL BENDS NOT SHOWN IN PLAN VIEW.

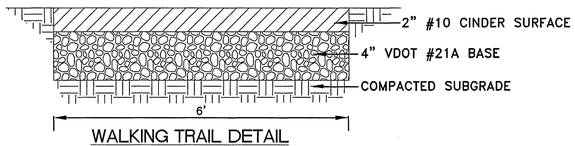

WALKING TRAIL DETAIL
NO SCALE

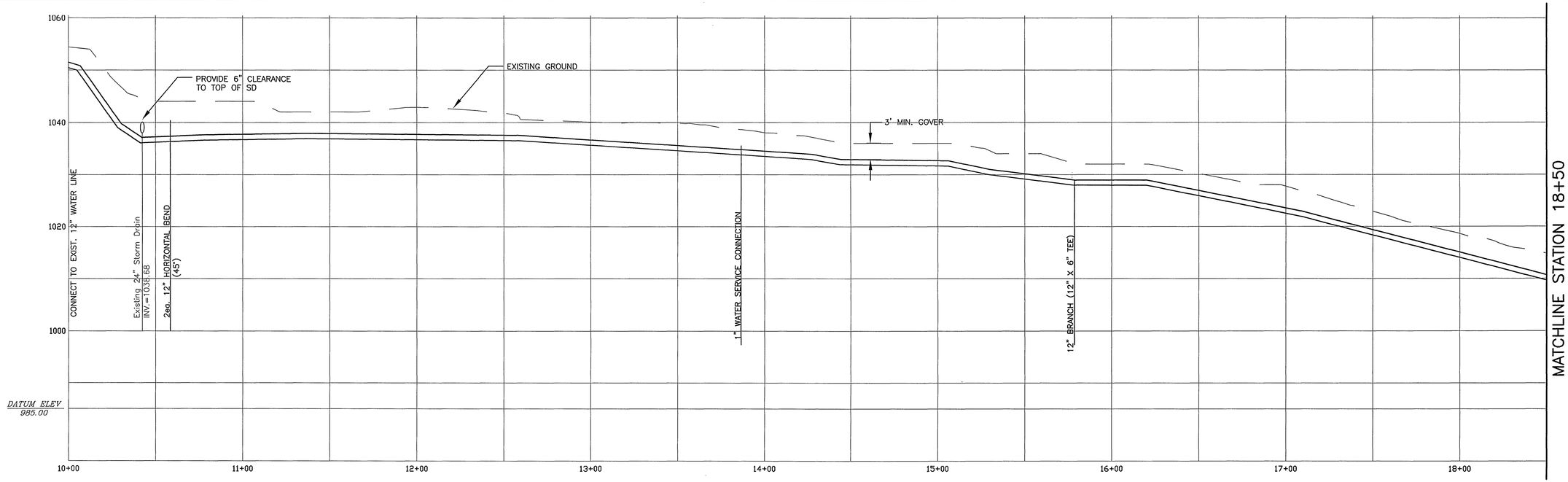

PROFILE OF 12" WATERLINE

WWW ID# 6HHKGL

SCALE IN FEET
0 30 60

RECORD DRAWINGS

R:\DWG\2120B\DWGS\PLANSHEETS.DWG

COMMONWEALTH OF VIRGINIA
BRADLEY C. CRAIG
No. 023879
PROFESSIONAL ENGINEER

Date	
Revisions	

Issue Date: 6/11/04
Drawn By: DBL
Designed By: BCC
Checked By: BCC
Date: 6/10/04

Mattern & Craig
CONSULTING ENGINEERS • SURVEYORS
701 FIRST STREET, S.W.
ROANOKE, VIRGINIA 24016
(540) 345-9342
FAX (540) 345-7691

BRAMBLETON AVE. WATER LINE PROJECT
PLAN AND PROFILE
12" WATERLINE
ROANOKE, VIRGINIA

Vertical Scale: 1"= 10'
Horizontal Scale: 1"= 30'
Commission Number: 2120B
Sheet No.: 4