F.H.W.A. REGION	STATE	FEDERAL AID ROUTE	FEDERAL AID PROJECT	STATE ROUTE	STATE PROJECT	SHEET NO.	TOTAL SHEETS

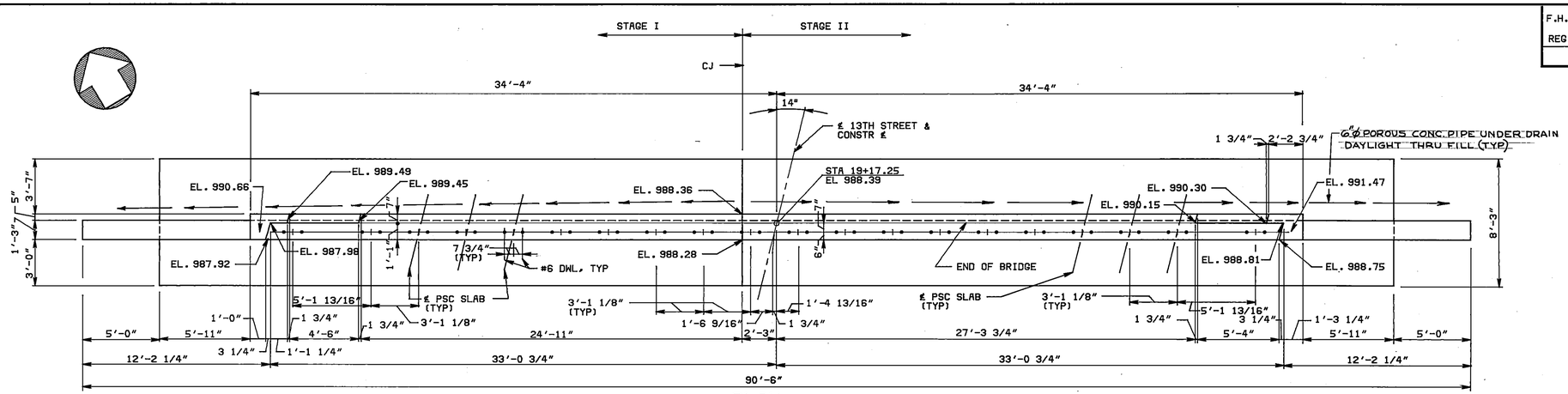

PLAN

SCALE: 1/4" = 1'-0"

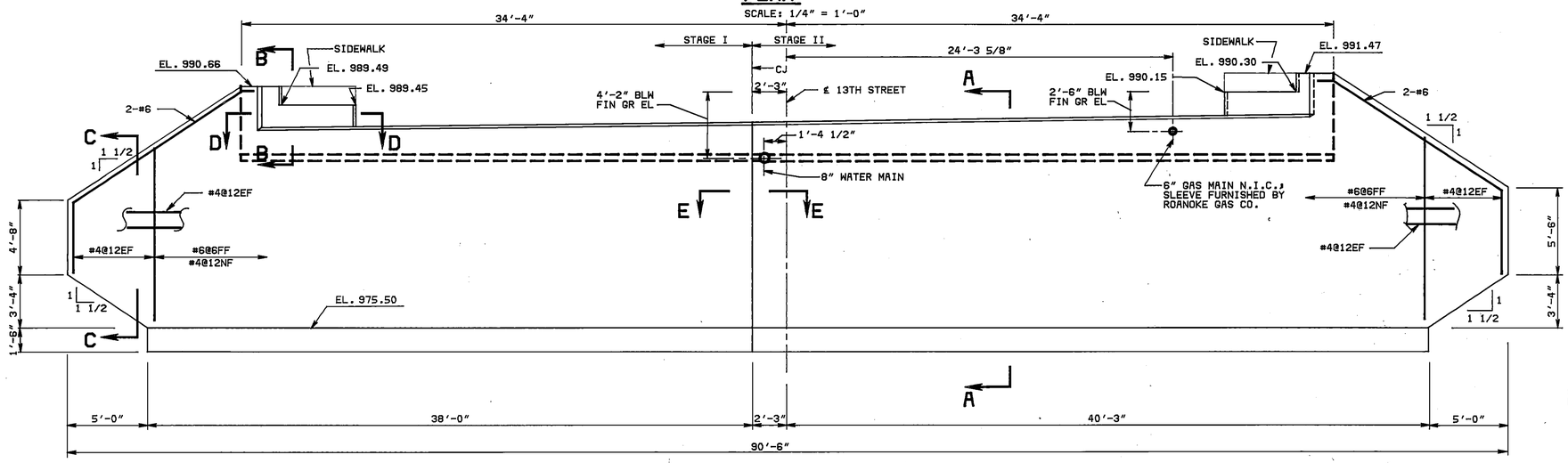

ELEVATION

SCALE: 1/4" = 1'-0"

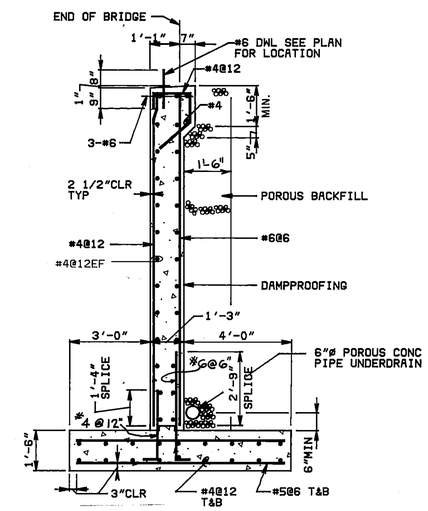

SECTION A-A

SCALE: 3/8" = 1'-0"

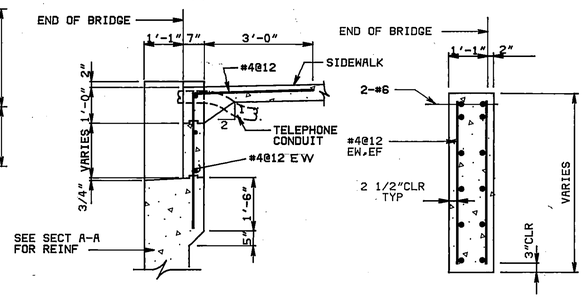

SECTION B-B

SCALE: 1/2" = 1'-0"

SECTION C-C

SCALE: 1/2" = 1'-0"

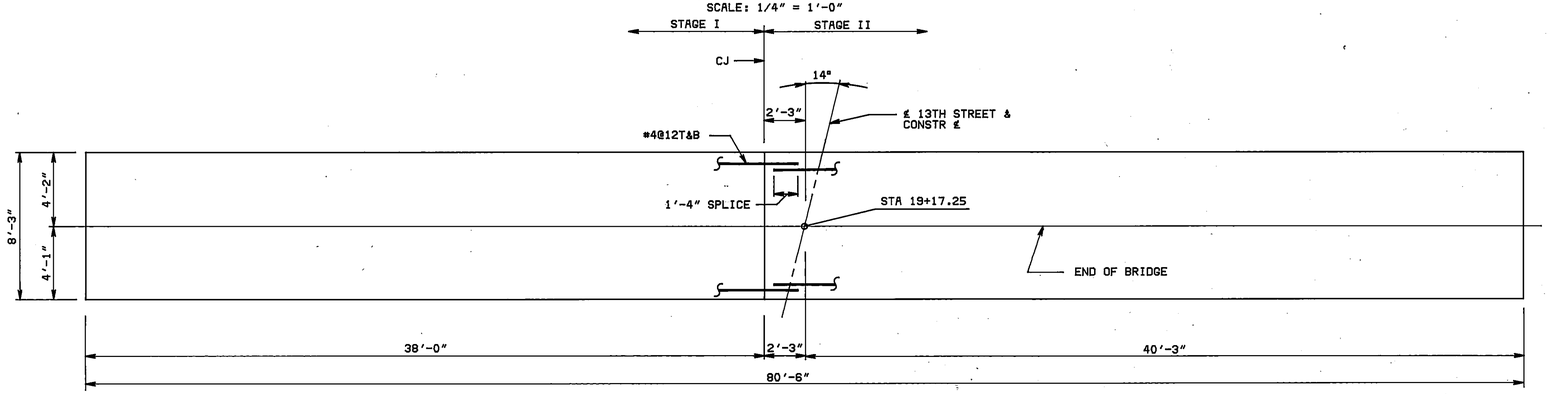

FOOTING PLAN

SCALE: 1/4" = 1'-0"

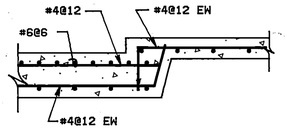

SECTION D-D

SCALE: = 1'-0"

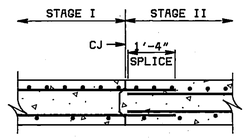

SECTION E-E

SCALE: 1/2" = 1'-0"

REVISION	DATE	DESCRIPTION	BY	APP

DESIGNED RWW
DRAWN DAM
CHECKED HWP RWF
APPROVED
SUBMITTED

13TH STREET OVER NW RAILWAY

CITY OF ROANOKE, VIRGINIA

ABUTMENT B

HAYES, SEAY, MATTERN & MATTERN
ARCHITECTS - ENGINEERS - PLANNERS
ROANOKE, VIRGINIA

SCALE AS NOTED | COMM. NO. 2802A
DATE JULY 1983 | SHEET 8 OF 20

5925

B 03C JY0783,C2802A