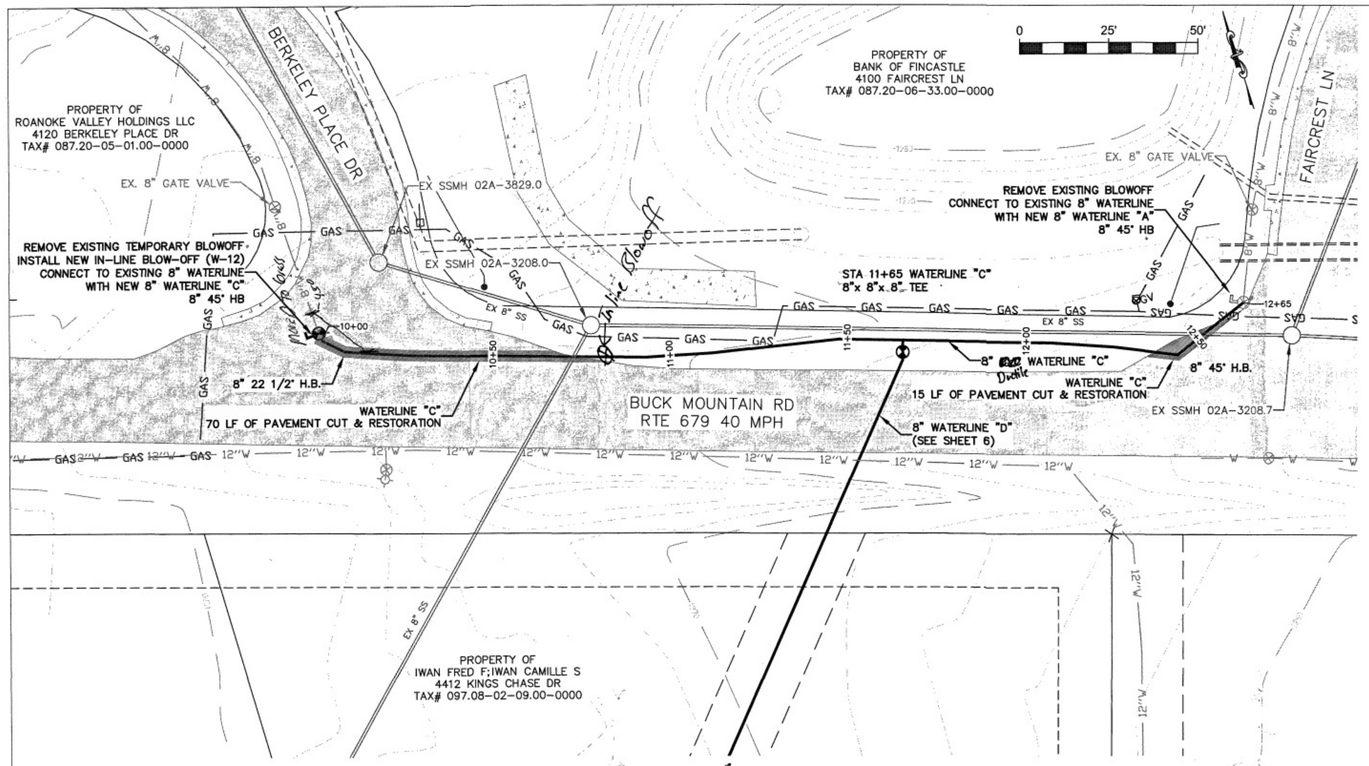

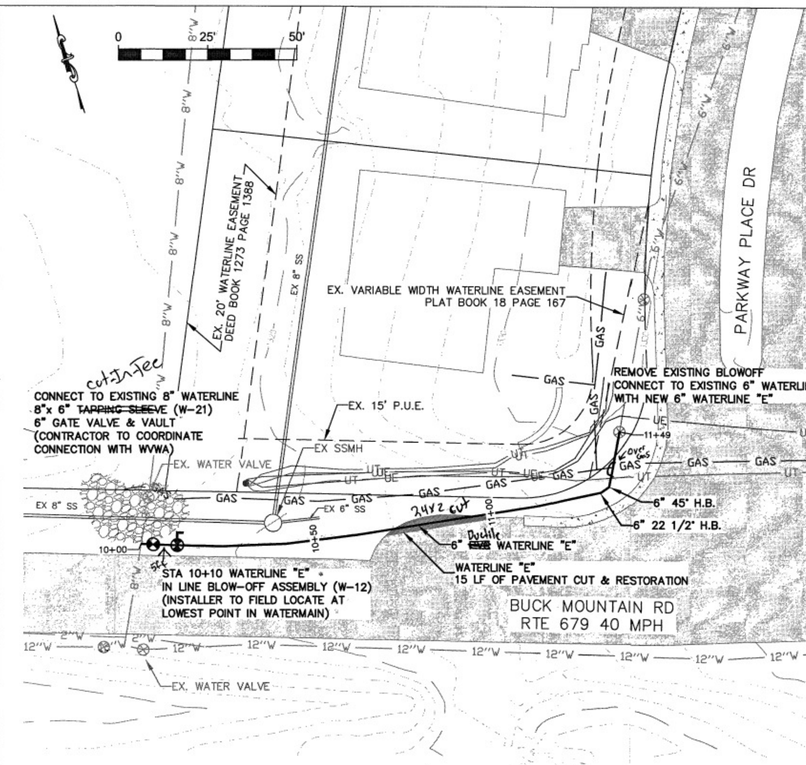

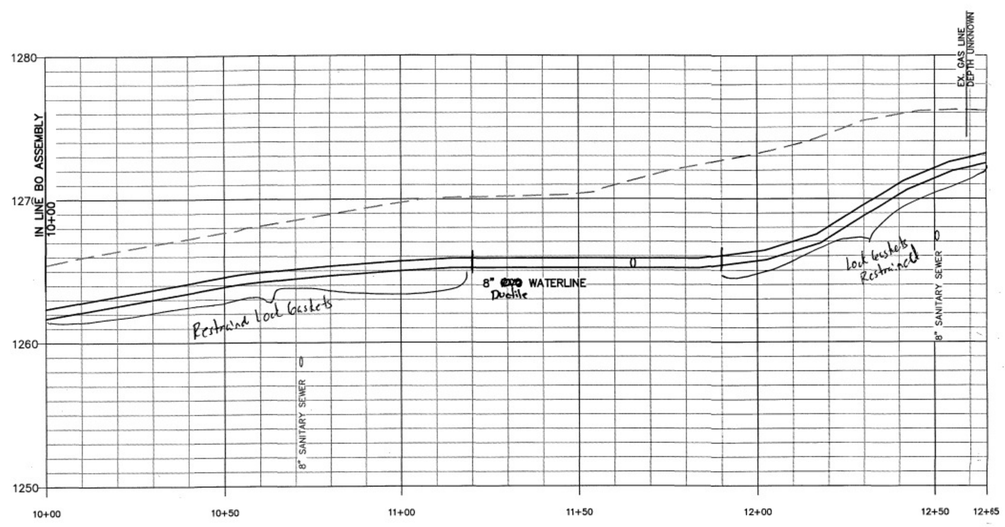

WATERLINE "C"

SCALE
VERTICAL: 1" = 5'
HORIZONTAL: 1" = 20'

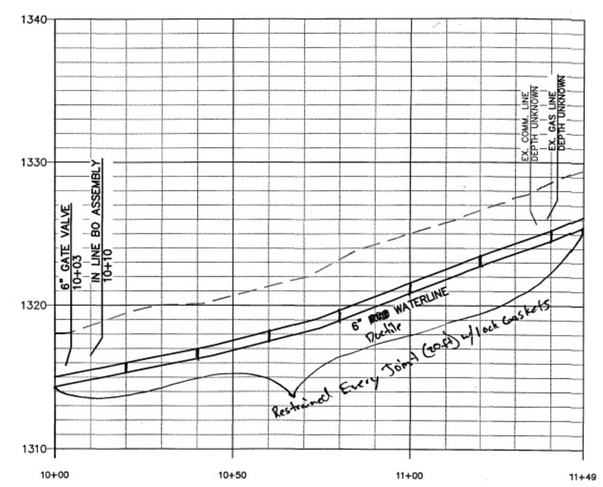

WATERLINE "E"

SCALE
VERTICAL: 1" = 5'
HORIZONTAL: 1" = 20'

WESTERN VIRGINIA WATER AUTHORITY
ENGINEERING SERVICES
601 S JEFFERSON ST, SUITE 300
ROANOKE, VA 24011
540-853-5641 or 540-853-5770

BUCK MOUNTAIN ROAD WATER
HGL ZONE CONNECTIONS

PLAN & PROFILE

Rev	Description	Date	By
1	REVISED PER VDOT COMMENTS	08/10/16	DRJ

Designed: MJO
Drawn: DRJ
Checked: AAS
Approved:
Date: 07/13/16
Project:

5
Sheet 5 of 8