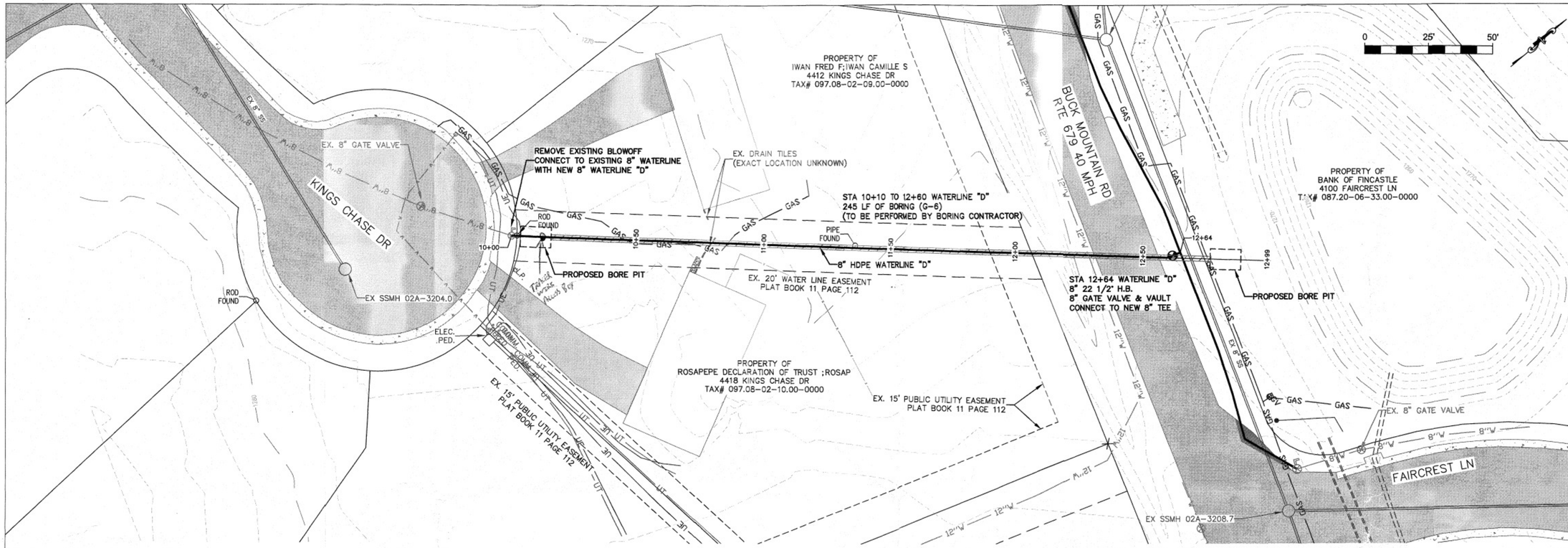

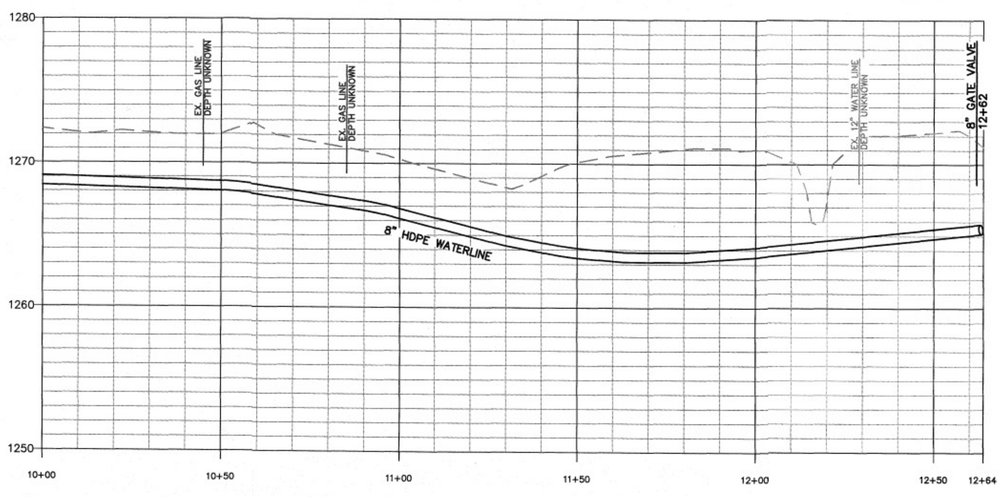

WATERLINE "D"

SCALE
VERTICAL: 1" = 5'
HORIZONTAL: 1" = 20'

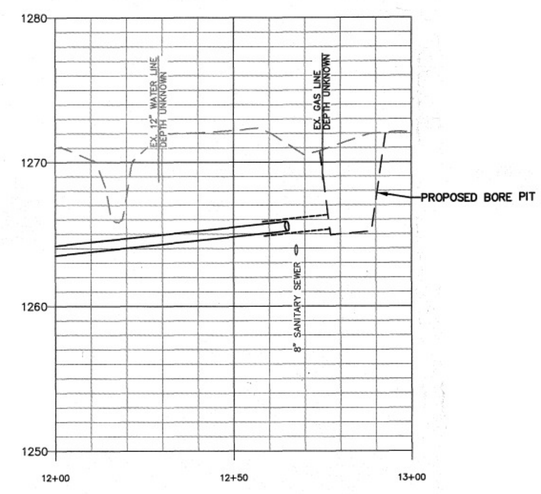

WATERLINE "D" BORE PROFILE

SCALE
VERTICAL: 1" = 5'
HORIZONTAL: 1" = 20'

WESTERN VIRGINIA WATER AUTHORITY
ENGINEERING SERVICES
601 S JEFFERSON ST, SUITE 300
ROANOKE, VA 24011
540-853-5641 or 540-853-5770

BUCK MOUNTAIN ROAD WATER
HGL ZONE CONNECTIONS

PLAN & PROFILE

Rev	Description	Date	By

Designed: MJO
Drawn: DRJ
Checked: AAS
Approved:
Date: 07/13/16
Project:

6
Sheet 6 of 8