




**PLAT SHOWING**  
**10' WIDE TEMPORARY CONSTRUCTION EASEMENTS**  
**AND**  
**30' WIDE PERMANENT WATER LINE EASEMENT**  
**FOR THE**  
**CITY OF ROANOKE, VIRGINIA**  
**LOCATED IN THE**  
**HOLLINS MAGISTERIAL DISTRICT**  
**ROANOKE COUNTY, VIRGINIA**  
**SCALE: 1"=200'     DATE: 11/17/92**



**NOTES:**

- 1) NO TITLE REPORT FURNISHED.
- 2) I.P.F.= IRON PIN FOUND
- 3) THIS PLAT BASED ON CURRENT FIELD SURVEYS
- 4) SEE CARVINS COVE WATER PROJECT PHASE II, CONTRACT A, SHEETS 3,4,5,6
- 5) PROPERTY DELINEATED ON ROANOKE CO. TAX MAPS #18.19 & 27.00.

SEE SHEET 4 OF 4 FOR BEARINGS & DISTANCES

 <b>Dewberry &amp; Davis</b> 626 SOUTH MAIN STREET MARION, VA. 24354 703-783-7271 ENGINEERS ARCHITECTS PLANNERS SURVEYORS	APPROVED BY:  CITY ENGINEER	DATE 11/5/93
	PLAN NO. 6252-A3	3 OF 4