THIS SHEET
400 LF 16" WATERMAIN
1 EA. 16" BUTTERFLY VALVE

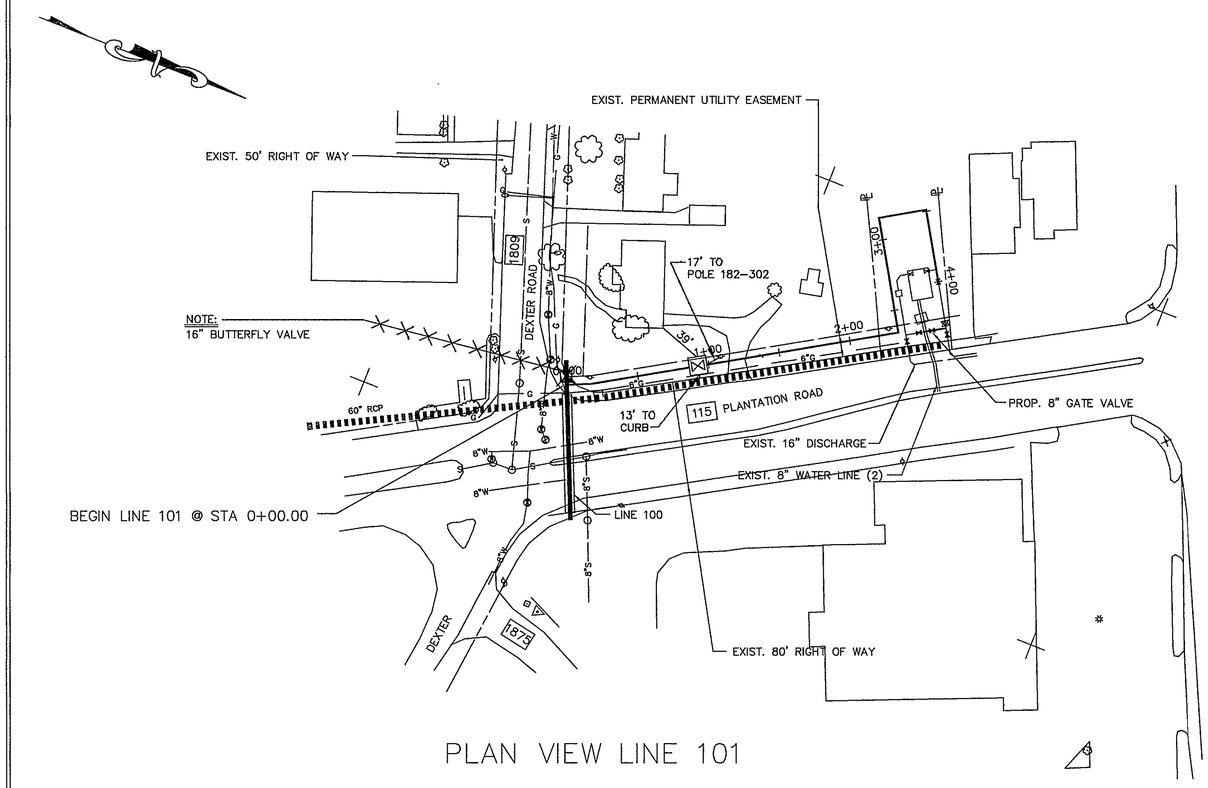

PLAN VIEW LINE 101

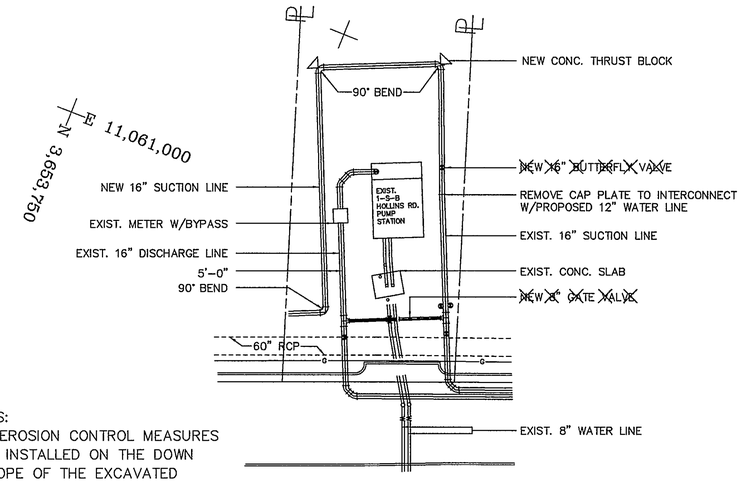

ENLARGED PLAN VIEW
HOLLINS PUMP STATION
NTS

NOTES:

1. EROSION CONTROL MEASURES BE INSTALLED ON THE DOWN SLOPE OF THE EXCAVATED TRENCH. ADDITIONAL EROSION CONTROL MEASURES MAY BE REQUIRED BY ROANOKE COUNTY.

2. THE ROANOKE COUNTY UTILITY DEPARTMENT WILL MAKE ALL MODIFICATIONS/REPAIRS TO SANITARY SEWER AND WATER LINES. ROANOKE COUNTY ENGINEERING INSPECTIONS DEPARTMENT SHALL BE NOTIFIED AT LEAST 72 HOURS PRIOR TO WORK AND A COUNTY INSPECTOR SHALL BE PRESENT PRIOR TO ANY DISTURBANCE WITHIN A SANITARY SEWER OR WATER EASEMENT.

AS BUILT

COMMONWEALTH OF VIRGINIA
STEVE E. HIVELY
NO. 9580
PROFESSIONAL ENGINEER

ENGINEER'S SEAL

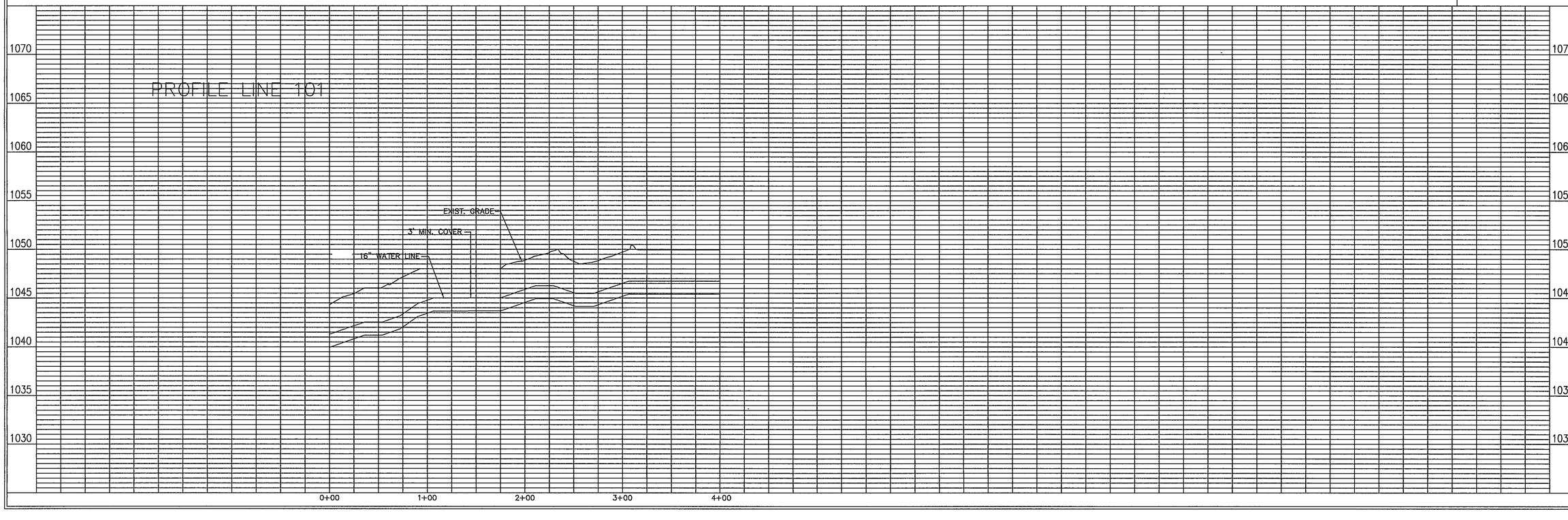

Dewberry & Davis
Architects Engineers Planners Surveyors
5238 Valleypointe Parkway, Suite One-B
Roanoke, Virginia 24019
☎ 703 362-7725

Carvins Cove, Phase II
City of Roanoke
Roanoke, Virginia

END CONTRACT "A-2"
LINE 101
HOLLINS PUMP STATION
STA 0+00.00 - 4+00.00

Drawn By	ACF
Designed By	RBS
Checked By	SEH
Date	DEC. 1993
Scale	V: 1" = 5' H: 1" = 50'
Plan Number	HLNS1
Zoned	NONE
Sheet	9 of 12
File Number	C1160