




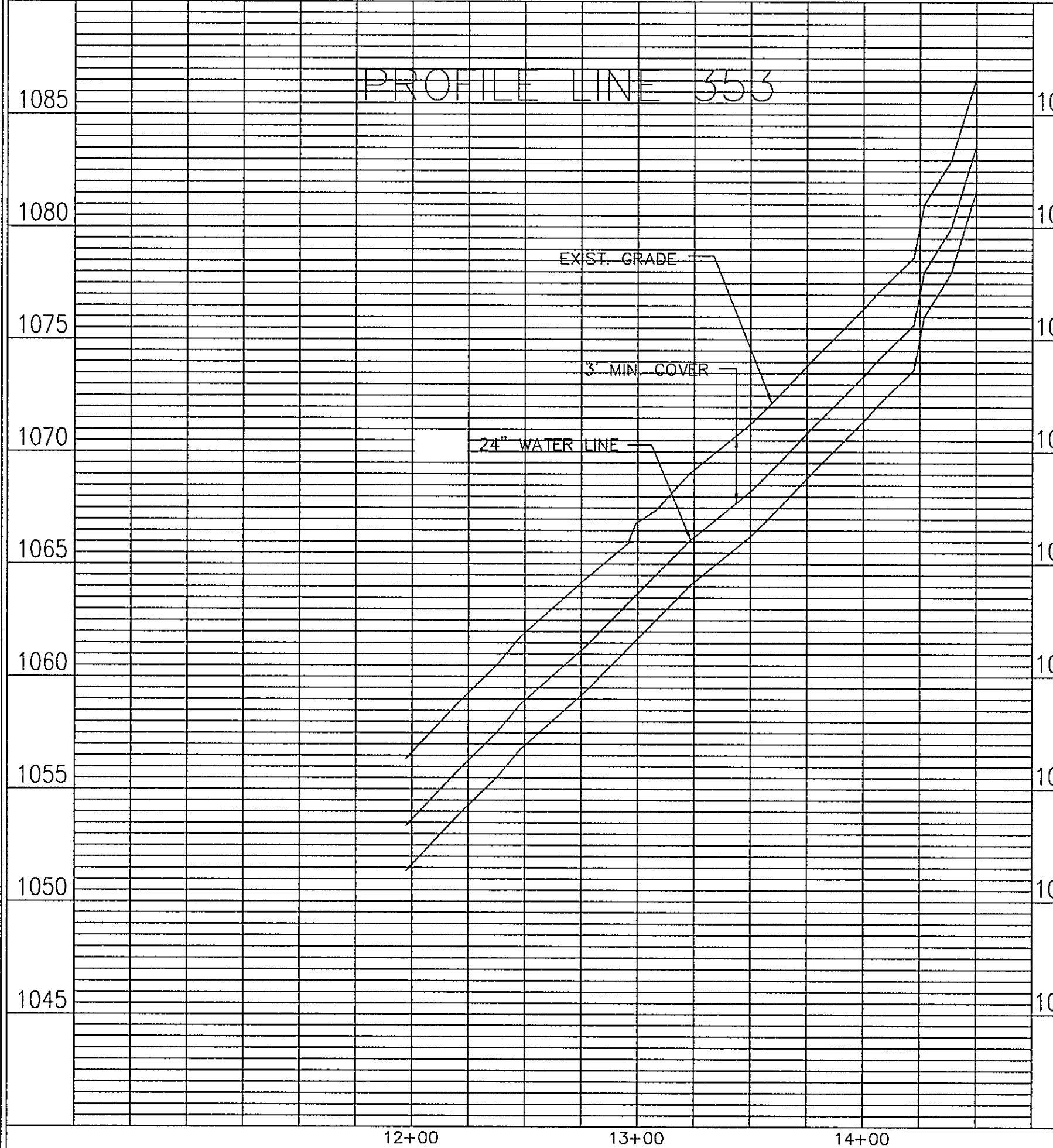
PLAN VIEW LINE 353

- THIS SHEET
- 328 LF 24" WATERMAIN
 - 2 EA. 16" BUTTERFLY VALVE
 - 1 EA. 16" ALTITUDE VALVE
 - 3 EA. 12" GATE VALVE
 - 2 EA. 8" GATE VALVE
 - 1 EA. 8" CHECK VALVE



ENGINEER'S SEAL

ENGINEER'S SEAL



AS BUILT

WATER DEPT. #93-25

Architects
Engineers
Planners
Surveyors

Dewberry & Davis
5238 Valleypointe Parkway, Suite One-B
Roanoke, Virginia 24019
703 362-7725

Carvins Cove, Phase II
City of Roanoke
Roanoke, Virginia

END CONTRACT "C2"
LINE 353
MILL MOUNTAIN TANK
STA 11+97.30 - 15+45.77

Drawn By REH/ACF
Designed By RBS
Checked By SEH
Date MARCH 93
Scale V: 1" = 5'
H: 1" = 50'
Plan Number MMTS2
Zoned NONE
Sheet **18** of 25
File Number C1160