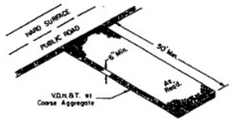

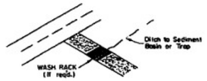



WASH RACK DETAIL

(CE) TEMPORARY GRAVEL CONSTRUCTION ENTRANCE

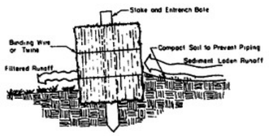

CROSS - SECTION

Points A higher than point B
PLACEMENT IN DRAINAGE WAY

(STB) STRAW BALE BARRIER

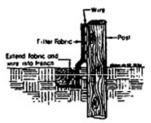

CROSS - SECTION

Points A higher than point B
PLACEMENT IN DRAINAGE WAY

(SF) SILT FENCE

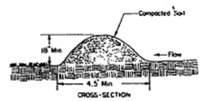

(DD) TEMPORARY DIVERSION DIKE

TYPICAL PARABOLIC DIVERSION

TYPICAL TRAPEZODIAL DIVERSION

TYPICAL VEE DIVERSION

(DV) DIVERSION

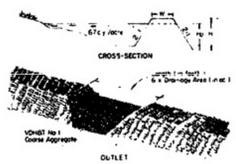

OUTLET

H	Hg	W
1.5	0.5	2.0
2.0	1.0	2.0
2.5	1.5	2.5
3.0	2.0	2.5
3.5	2.5	3.0
4.0	3.0	3.0
4.5	3.5	4.0
5.0	4.0	4.5

(ST) SEDIMENT TRAP

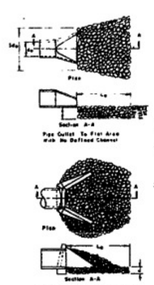

Notes.
1. Rubble lining may be riprap, grouted riprap, or concrete
2. L_a is the length of the riprap apron as calculated using Plates 1.36d and 1.36e.
3. d = 1.5 times the maximum stone diameter but not less than 6".

PIPE OUTLET CONDITIONS

(OP) OUTLET PROTECTION

FABRIC DROP INLET SEDIMENT FILTER

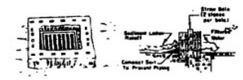

STRAW BALE DROP INLET SEDIMENT FILTER

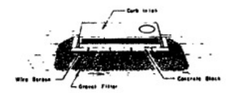

BLOCK AND GRAVEL CURB INLET SEDIMENT FILTER

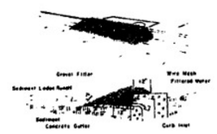

Gravel Curb Inlet Sediment Filter

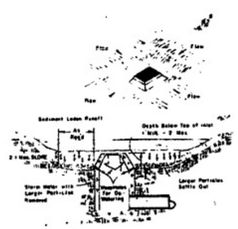

ENCASTED DROP INLET SEDIMENT TRAP

(IP) STORM DRAIN INLET PROTECTION

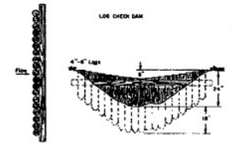



SPACING BETWEEN CHECK DAMS

(CD) CHECK DAM

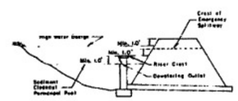

DESIGN ELEVATIONS WITH EMERGENCY SPILLWAY

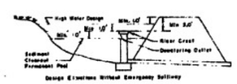

Design Elevations Without Emergency Spillway

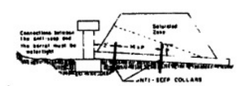

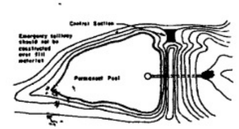

(SB) TEMPORARY SEDIMENT BASIN

EROSION-SILTATION CONTROL COST ESTIMATE

ALL COSTS GIVEN ARE COMPLETE IN PLACE

DESCRIPTION	UNIT	QUANTITY	UNIT COST	TOTAL COST
DIVERSION DIKE	L.F.			
STRAW BALE BARRIER	L.F.	190	$ 3.00	$ 570.00
CRUSHED STONE	TON			
SOD	S.Y.			
SEEDING OPERATION	1000 S.F.	33.5	40.00	1340.00
TEMP. SEDIMENT BASIN	JOB			
INLET PROTECTION	L.F.	1	90.00	90.00
TOTAL PROJECT COST				$ 2000.-

GENERAL NOTES

1. ALL EROSION & SEDIMENT CONTROL PRACTICES & PROCEEDURES SHALL BE IN ACCORDANCE WITH THE LATEST EDITION OF THE VIRGINIA EROSION & SEDIMENT CONTROL HANDBOOK
2. OWNER/DEVELOPER GRANTS RIGHT OF ENTRY TO COUNTY PERSONNEL FOR THE PURPOSE OF MONITORING COMPLIANCE WITH THE CODE OF VIRGINIA, EROSION & SEDIMENT CONTROL LAW (TITLE 21, CHAPTER 1, ARTICLE 6.1).
3. BUILDING PERMITS WILL NOT BE ISSUED UNTIL THE INITIAL EROSION & SEDIMENT CONTROL MEASURES REFLECTED IN THE APPROVED PLANS HAVE BEEN PROPERLY INSTALLED.
4. EROSION & SEDIMENT CONTROL MEASURES SHALL BE INSPECTED WEEKLY, AFTER RAINFALL, AND DAILY DURING PERIODS OF PROLONGED RAINFALL. MAINTENANCE IS THE RESPONSIBILITY OF THE DEVELOPER.
5. ALL SILTATION CONTROLS SHALL BE IN PLACE PRIOR TO CLEARING, STRIPPING OF TOPSOIL, OR GRADING.
6. ALL DETAILS ARE FROM THE VIRGINIA EROSION & SEDIMENT CONTROL HANDBOOK THE HANDBOOK SHALL SUPPLANT THIS SHEET, SHOULD A DISCREPANCY EXIST

TEMPORARY SEDIMENT TRAP DATA

STRUCTURE	DRAINAGE AREA (ACRES)	STORAGE (C.Y.)		WEIR LENGTH (FEET)	WEIR HEIGHT (FEET)	BERM HEIGHT (FEET)
		REQUIRED	DESIGN			

County of Roanoke

EROSION & SILTATION CONTROL DETAILS

PLAN NAME: CASTLE ROCK HOMES
OWNER: SPRINGWOOD ASSOCIATES
DEVELOPER: -SAME-
ENGINEER: LANG ENGINEERING Co.
MAGISTERIAL DISTRICT: WINDSOR HILLS
TAX MAP NO.: 76.15-3-1 SECTION NO.: PARCEL NO.: TRACT 3
TOTAL AREA: 8.016 AC. PRESENT ZONING: R-1
DATE: SEPT 30, 1988 SHEET 3 OF 8

RC-1312