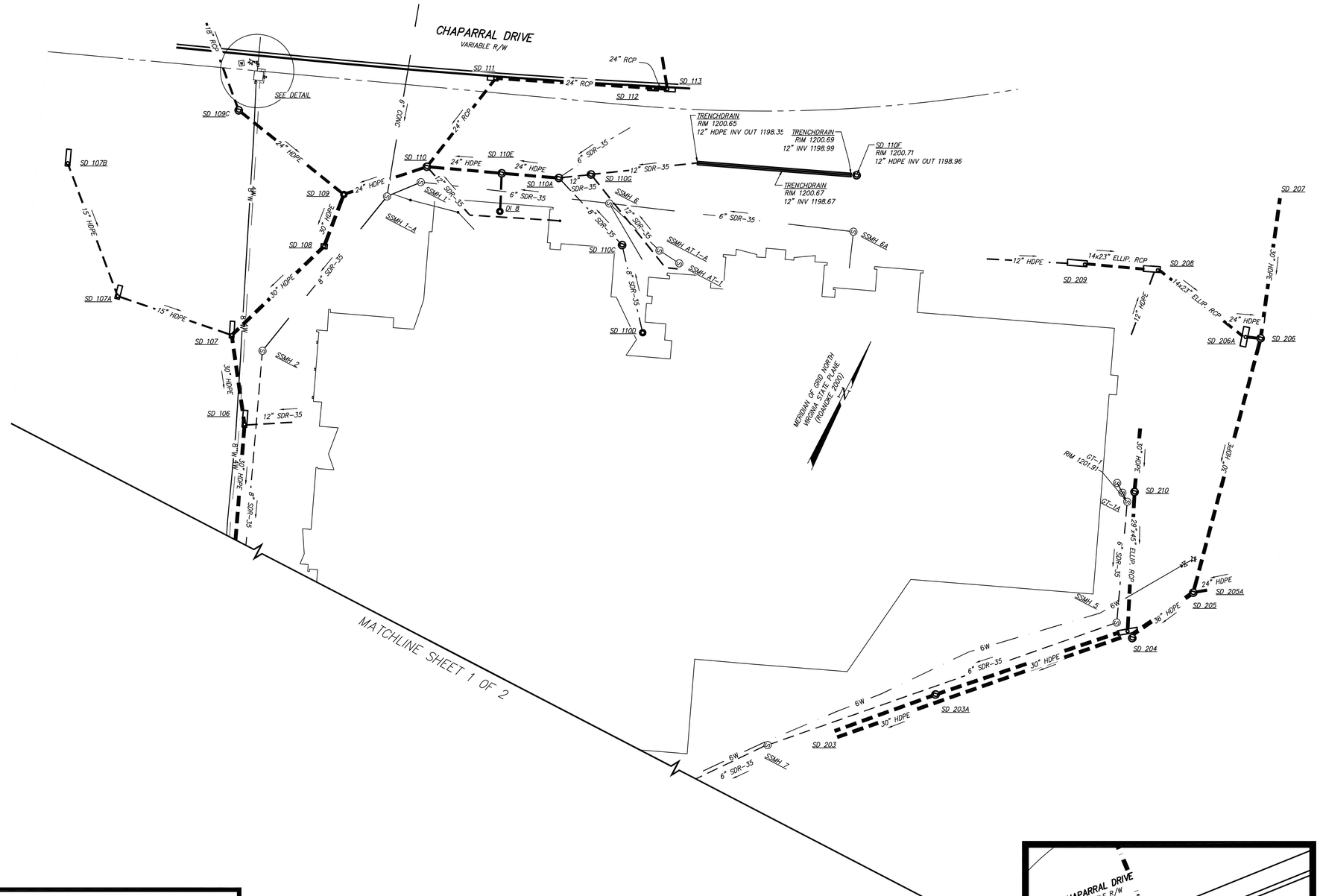

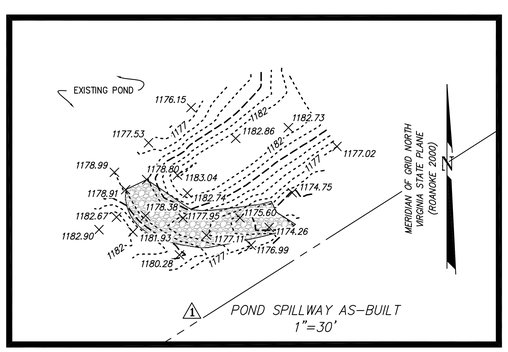

SEE PLAN SHEET C303A FOR EXISTING FEATURES NOT MODIFIED

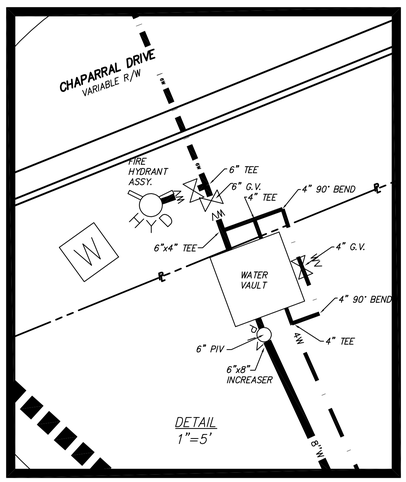

30' 0' 30' 60'
1" = 30'
GRAPHIC SCALE

SHEET 2 OF 2

Revisions			
No.	Date		By
1	Aug. 20, 2020		CLH

Date	July 9, 2020	
Project	18-0092	
Tax No.	4015004	
Drawn		CLH
Checked		FBC

CWA

CALDWELL WHITE ASSOCIATES
ENGINEERS / SURVEYORS / PLANNERS
4203 MELROSE AVENUE, N.W. P.O. BOX 6260
ROANOKE, VIRGINIA 24017-0260
Telephone:(540) 366-3400 Fax: (540) 366-8702
E-Mail: cwaroanoke@aol.com

AS-BUILT SURVEY OF SITE UTILITIES
CAVE SPRING HIGH SCHOOL

SITUATE CHAPARRAL DRIVE
COUNTY OF ROANOKE, VIRGINIA

COMMONWEALTH OF VIRGINIA
FRANK B. CALDWELL, III
LIC. NO. 1335
9 JULY 2020
LAND SURVEYOR