


PHASE 2 CONSTRUCTION SEQUENCING NOTES:

1. MAJOR GRADING OPERATIONS SHALL COMMENCE AFTER INSTALLATION OF THE PHASE 1 ESC MEASURES. SEE SHEET C5 FOR THE PHASE 1 ESC PLAN.
2. BLANKET MATTING SHALL BE PROVIDED FOR ALL PROPOSED SLOPES THAT ARE 3:1 OR STEEPER AND THE SLOPES SHALL RECEIVE PERMANENT STABILIZATION AS SOON AS PRACTICAL AFTER REACHING FINAL GRADE.
3. THE CONCRETE WASHOUT SHALL BE INSTALLED AND MADE FUNCTIONAL PRIOR TO ANY CONCRETE IMPROVEMENTS ON-SITE.
4. BUILDING CONSTRUCTION MAY BEGIN AT THIS TIME.
5. PROPOSED STORM SEWER SHALL BE INSTALLED AT THIS TIME WITH INLET PROTECTION AS EACH INLET BECOMES FUNCTIONAL. THE SEDIMENT TRAP AND ASSOCIATED DIVERSIONS SHALL BE REMOVED AFTER ALL PROPOSED DRAINAGE PATTERNS ARE ESTABLISHED AND INLET PROTECTION IS INSTALLED ON ALL PROPOSED INLETS.
6. THE EXISTING OUTFALL CHANNEL SHALL BE IMPROVED PRIOR TO THE EXISTING CULVERT BEING REMOVED AND THE PROPOSED STORM SEWER SYSTEM BEING CONNECTED. ESC MEASURES SHALL BE INSTALLED IN THIS AREA AS SHOWN ON SHEET C13.
7. PROPOSED FLEXSTORM SHALL NOT BE INSTALLED IN PROPOSED INLETS UNTIL THE SITE IS FULLY STABILIZED.
8. OTHER SITE UTILITIES SHALL BE INSTALLED AT THIS TIME.
9. CURBING AND STONE BASE SHALL BE INSTALLED AT THIS TIME. THE CONCRETE WASHOUT SHALL BE UTILIZED IN ACCORDANCE WITH D.E.Q. REGULATIONS.
10. PAVEMENT, LANDSCAPING, ETC. SHALL BE INSTALLED AT THIS TIME AND PERMANENT STABILIZATION PROVIDED ON ALL TURF AREAS.
11. AFTER FINAL SITE STABILIZATION AND ROANOKE COUNTY APPROVAL, INLET PROTECTION, SILT FENCE, AND THE CONSTRUCTION ENTRANCE CAN BE REMOVED.
12. G.C. SHALL ENSURE THAT THE LIMITS OF DISTURBANCE ARE STRICTLY ADHERED TO DURING THE PROJECT.
13. NO DEVIATIONS TO THE PLANS SHALL TAKE PLACE UNLESS PRIOR APPROVAL FROM THE OWNER, PROJECT ENGINEER, AND THE APPROPRIATE REVIEW AGENCIES.

LEGEND

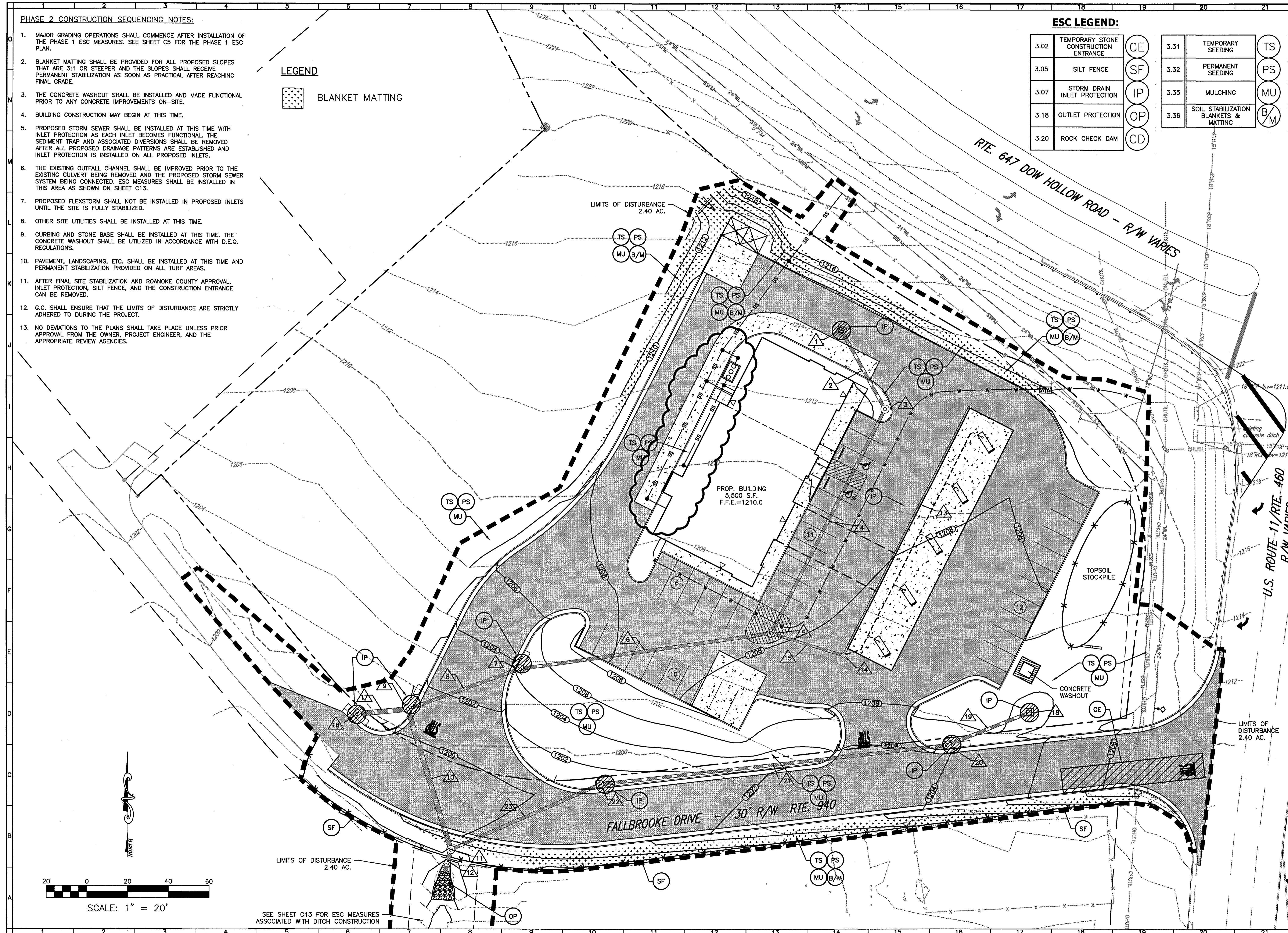


BLANKET MATTING

ESC LEGEND:

3.02	TEMPORARY STONE CONSTRUCTION ENTRANCE	CE
3.05	SILT FENCE	SF
3.07	STORM DRAIN INLET PROTECTION	IP
3.18	OUTLET PROTECTION	OP
3.20	ROCK CHECK DAM	CD

3.31	TEMPORARY SEEDING	TS
3.32	PERMANENT SEEDING	PS
3.35	MULCHING	MU
3.36	SOIL STABILIZATION BLANKETS & MATTING	B/M



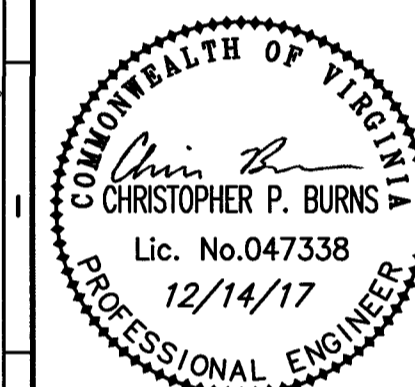
**BALZER**  
AND ASSOCIATES, INC.  
REFLECTING TOMORROW  
www.balzer.cc

Roanoke  
New River Valley  
Richmond  
Staunton  
Harrisonburg

RESIDENTIAL LAND DEVELOPMENT ENGINEERING  
SITE DEVELOPMENT ENGINEERING  
LAND USE PLANNING & ZONING  
LANDSCAPE ARCHITECTURE  
LAND SURVEYING  
ARCHITECTURE  
STRUCTURAL ENGINEERING  
TRANSPORTATION ENGINEERING  
ENVIRONMENTAL & SOIL SCIENCE  
WETLAND DELINEATIONS & STREAM EVALUATIONS

**Balzer and Associates, Inc.**

1208 Corporate Circle  
Roanoke, VA 24018  
540-772-9580  
FAX 540-772-8050



**CAVERN MARKET**  
5721 FALLBROOKE DRIVE  
PHASE 2 ESC PLAN  
CATAWBA DISTRICT  
ROANOKE COUNTY, VIRGINIA

DRAWN BY CPB  
DESIGNED BY CPB  
CHECKED BY BTC  
DATE 12/14/2016  
SCALE 1"=20'

REVISIONS:  
2/22/2017  
3/4/2017  
3/20/2017  
9/27/2017  
11/21/2017  
12/14/2017

SHEET NO.  
**C6**  
JOB NO. 04160069.00