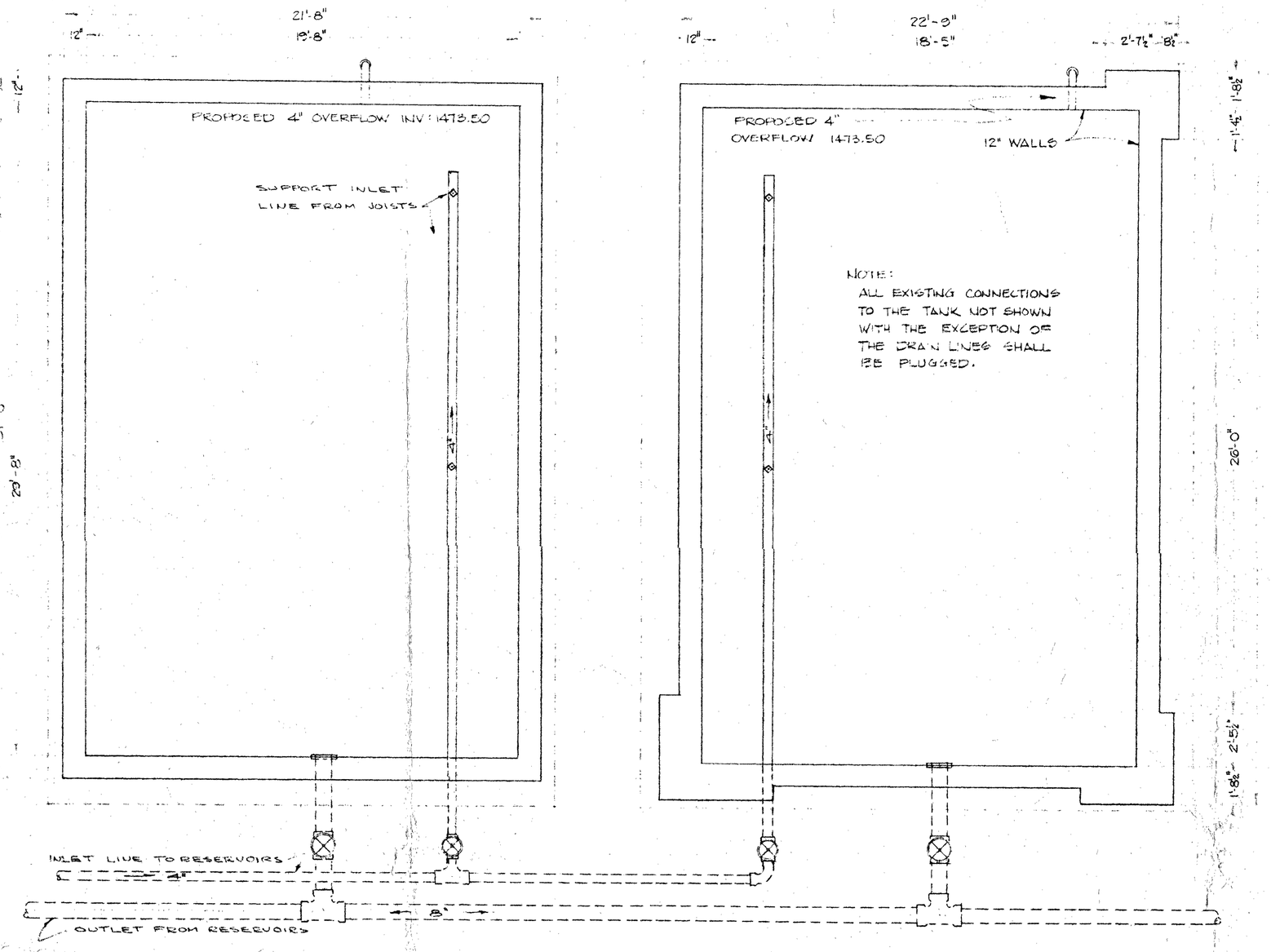

EXISTING RESERVOIRS - PLAN VIEW

SCALE: ¼" = 1'-0"

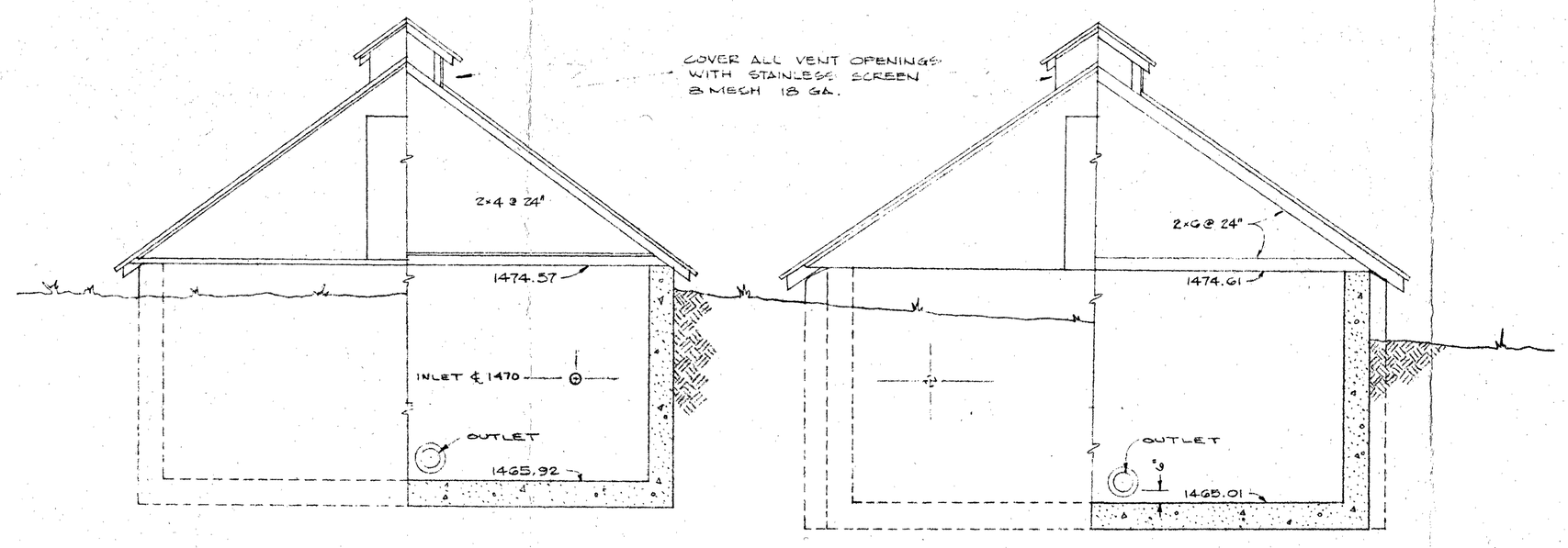

EXISTING RESERVOIRS - ELEVATION & SECTION

SCALE: ¼" = 1'-0"

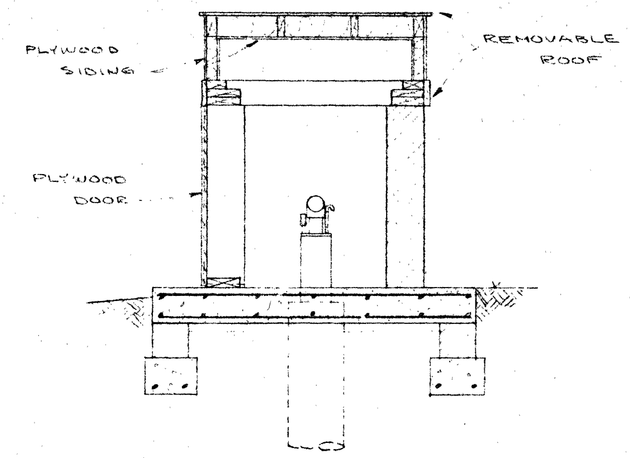

SECTION "B-B"

½" = 1'-0"

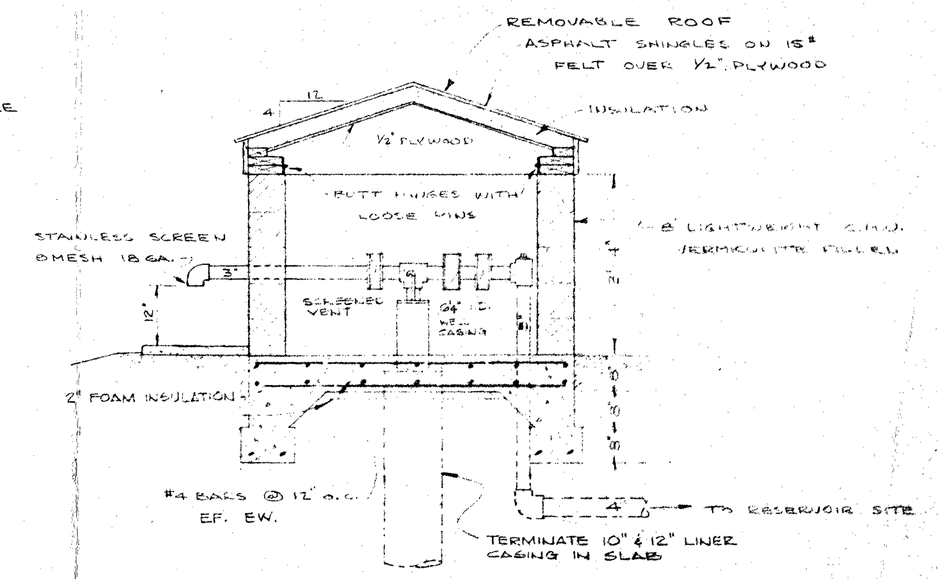

SECTION "A-A"

½" = 1'-0"

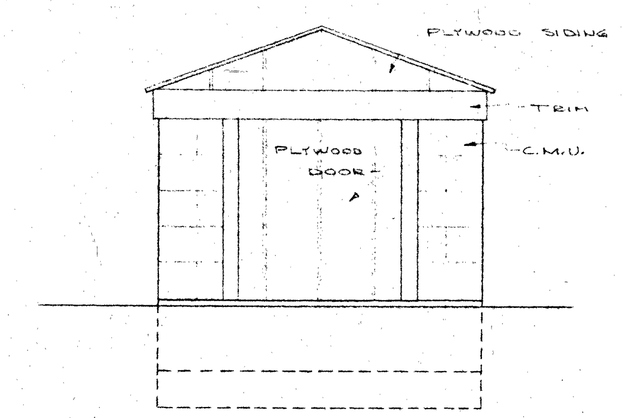

FRONT ELEVATION

½" = 1'-0"

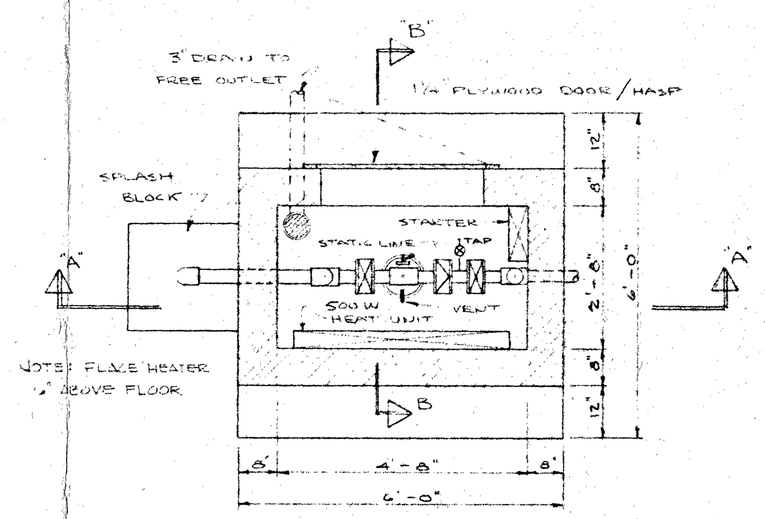

PLAN

½" = 1'-0"

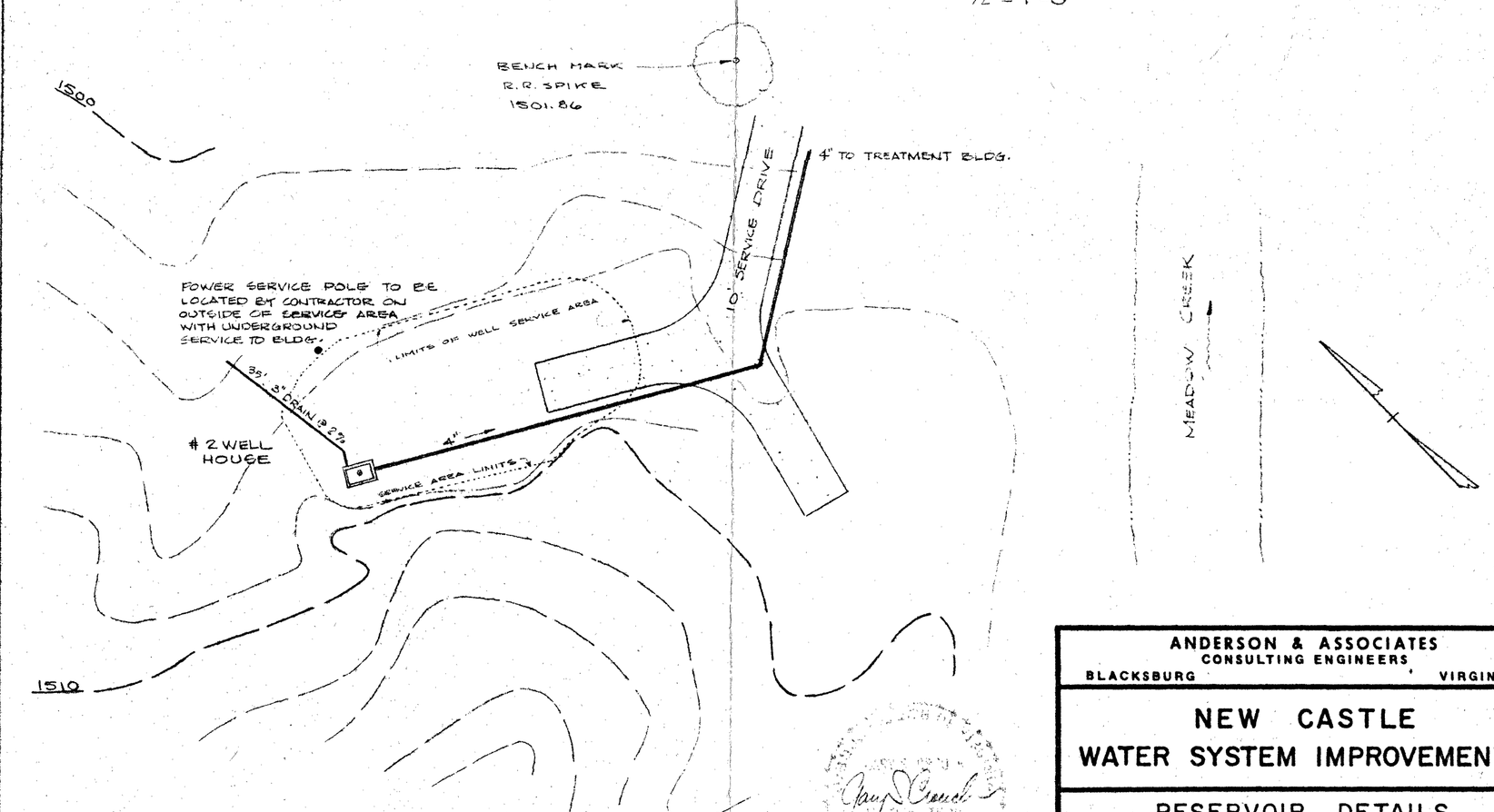

#2 WELL SITE PLAN

1" = 20'

ANDERSON & ASSOCIATES
CONSULTING ENGINEERS
BLACKSBURG, VIRGINIA

NEW CASTLE WATER SYSTEM IMPROVEMENTS

RESERVOIR DETAILS

DATE: 21 MARCH 1980
SCALE: AS SHOWN
DESIGNED: G.S.C.
DRAWN: G.S.C.
CHECKED: S.K.A.

REVISIONS
4-16-80 GSC

J.N. 1477

SHEET 7 OF 8