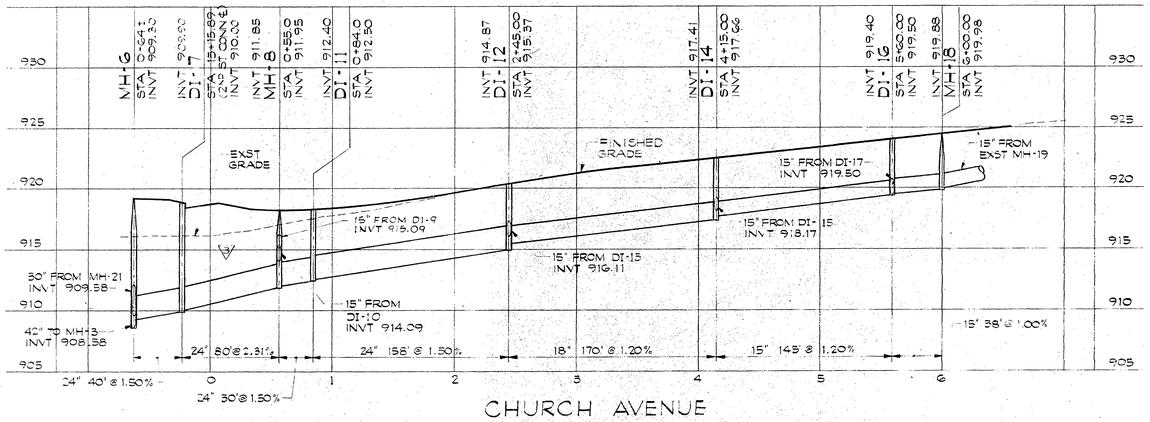

CHURCH AVENUE
STORM DRAIN PROFILE
SCALE: 1" = 50'

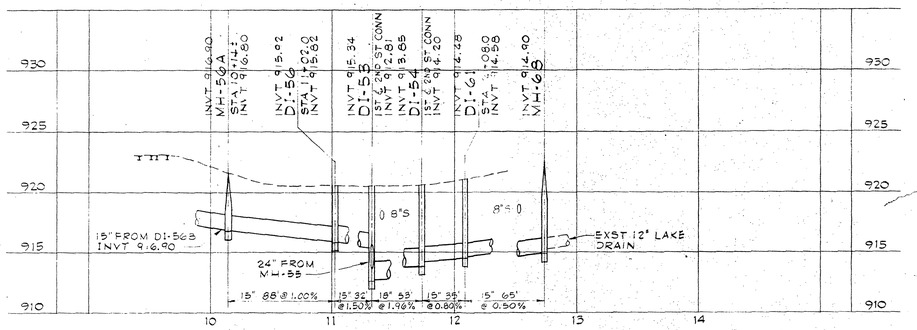

BULLITT AVENUE
STORM DRAIN PROFILE
SCALE: 1" = 50'

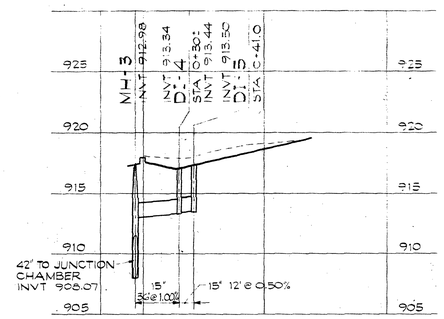

KIRK AVENUE
STORM DRAIN PROFILE
SCALE: 1" = 50'

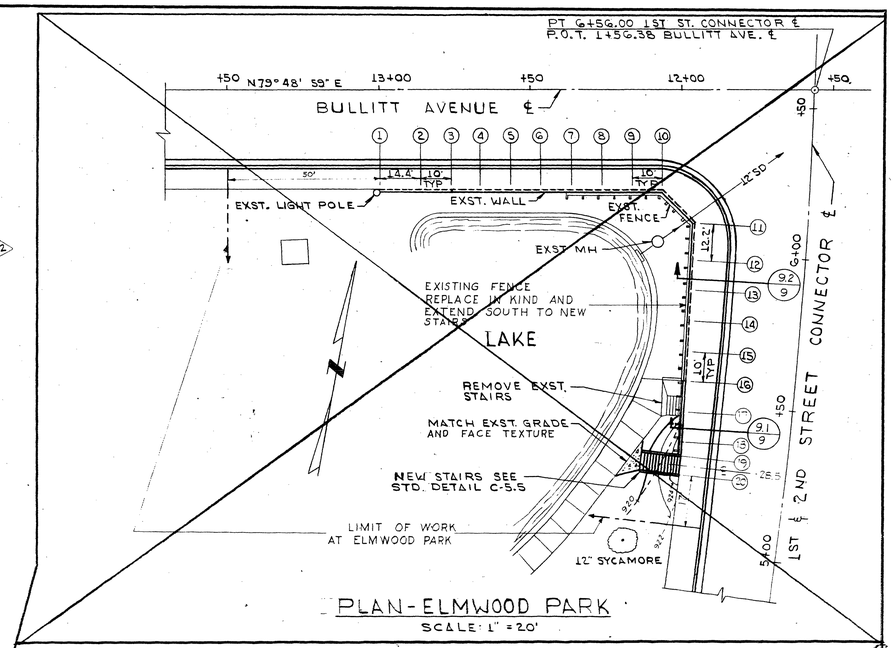

PLAN-ELMWOOD PARK
SCALE: 1" = 20'

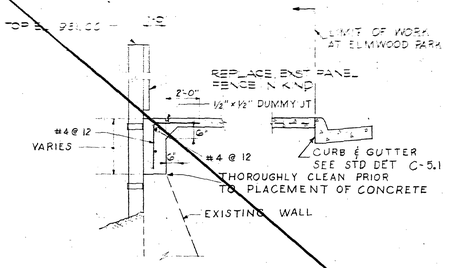

SECTION 9.2/9
SCALE: 3/8" = 1'-0"

SCHEDULE OF ELEVATIONS AT BACK EDGE OF SIDEWALK					
PT NO	EXST. ELEV.	FIN. GR ELEV	PT NO	EXST. ELEV	FIN. GR ELEV
1	922.72	923.61	11	920.78	923.75
2	922.59	923.53	12	921.00	923.9
3	922.22	923.47	13	921.50	924.09
4	921.91	923.41	14	921.55	924.31
5	921.68	923.37	15	921.85	924.57
6	921.50	923.33	16	922.13	924.87
7	921.39	923.38	17	—	925.19
8	921.21	923.41	18	—	925.39
9	920.98	923.49	19	—	925.57
10	920.80	923.57	20	—	926.06

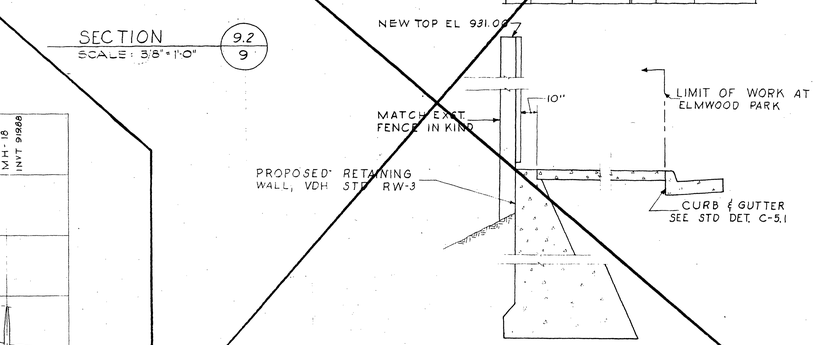

SECTION 9.1/9
SCALE: 3/8" = 1'-0"
NOTE: THIS SECTION TYPICAL BETWEEN POINTS 16 & 19

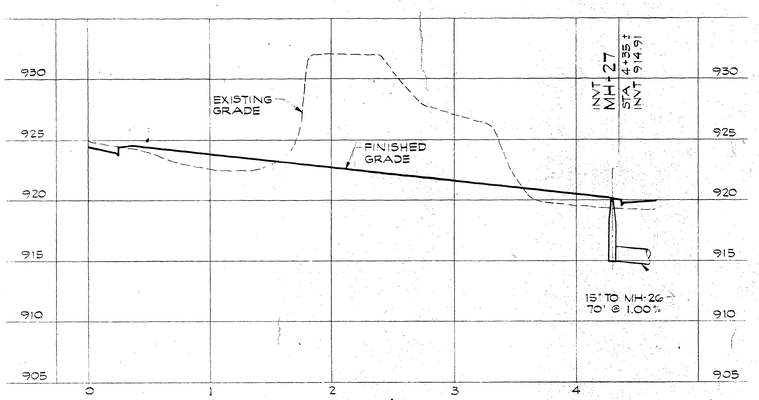

WALK NO. 1 (BULLITT AVE TO TAZEWELL AVE)
STORM DRAIN PROFILE
SCALE: 1" = 50'

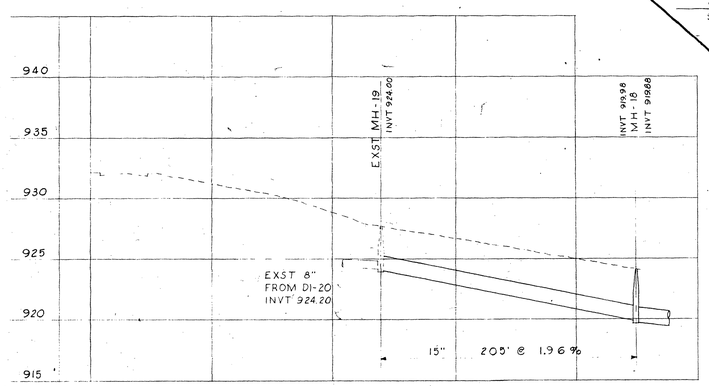

ALLEY NO. 1
STORM DRAIN PROFILE
SCALE: 1" = 50'

REVISION	DATE	DESCRIPTION	BY	APP.
2	25 JAN 74	DELETION OF WORK AT ELMWOOD PARK & REV STORM DRAINAGE BULLITT AVE.	JMB	WMZ
3	2 FEB 74	REV. SEE SHT. 15 FOR CHANGE AVE MH-6 TO MH-8	JMB	

DESIGNED JMB
DRAWN JT
CHECKED RFC
APPROVED WMZ
SUBMITTED

DOWNTOWN EAST RENEWAL PROJECT
CITY OF ROANOKE REDEVELOPMENT AUTHORITY

STORM DRAIN PROFILES & ELMWOOD PARK PLAN

HAYES, SEAY, MATTERN & MATTERN
ARCHITECTS—ENGINEERS
ROANOKE, VIRGINIA WASHINGTON, D. C.

SCALE AS NOTED | COMM. NO. 3678
DATE AUG 1973 | SHEET 9

HSMM Form 66—300—11-72—5—47839