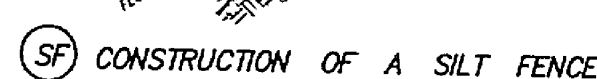


ALL DENUDED AREAS NOT TO RECEIVE HARD SURFACING SHALL BE PERMANENTLY SEEDDED WITHIN SEVEN DAYS OF FINAL GRADING OPERATIONS. SEEDING SHALL BE PERFORMED IN STRICT ACCORDANCE WITH THE 1992 EDITION OF THE "VIRGINIA EROSION AND SEDIMENT CONTROL HANDBOOK". REPEAT APPLICATIONS SHALL BE PERFORMED AS REQUIRED TO PROVIDE A SUBSTANTIAL STAND OF VEGETATION.



GENERAL EROSION AND SEDIMENT CONTROL NOTES

- 1 ALL SOLE EROSION & SEDIMENT CONTROL MEASURES SHALL BE ACCOMPLISHED IN STRICT ACCORDANCE WITH THE STANDARDS AND SPECIFICATIONS CONTAINED WITHIN THE EROSION & SEDIMENT CONTROL PLAN, LATEST EDITION.
- 2 THE APPROVING AUTHORITY MAY ADD TO, DELETE OR MODIFY ANY OF THE ABOVE. ANY CHANGES MUST BE APPROVED BY THE APPROVING AUTHORITY.
- 3 THE APPROVING AUTHORITY MAY ADD TO, DELETE OR MODIFY ANY OF THE ABOVE. ANY CHANGES MUST BE APPROVED BY THE APPROVING AUTHORITY.
- 4 ALL SOLE EROSION AND SEDIMENT CONTROL MEASURES AS SHOWN ON THE PLAN SHALL BE PLACED IN ADVANCE OF THE WORK BEING PERFORMED, AS FAR AS PRACTICABLE.
- 5 IN NO CASE DURING CONSTRUCTION SHALL WATER RUNOFF BE DIVERTED ON TO ADJACENT PROPERTY FOR LONG PERIODS WHERE ADEQUATE PROTECTION HAS NOT BEEN PROVIDED.
- 6 IT SHALL BE THE CONTRACTOR'S RESPONSIBILITY TO LEAVE THE SITE ADEQUATELY PROTECTED AGAINST EROSION AND SEDIMENTATION OR FOR DAMAGE TO ADJACENT PROPERTY AT THE END OF EACH DAY'S WORK.
- 7 FOR THE EROSION CONTROL KEY STANDARDS SHOWN ON THE PLANS, REFER TO THE EROSION CONTROL STANDARDS AND SPECIFICATIONS FOR EROSION CONTROL CONTAINED IN THE VIRGINIA EROSION AND SEDIMENT CONTROL HANDBOOK, LATEST EDITION.

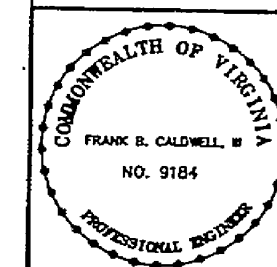
(PS) PERMANENT SEEDING MIXTURE

[illegible]

TOTAL DISTURBED AREA = 7.1 AC. = 309,270 SQ. FT.



REVISIONS:




DESIGNED BY C.L. Whit
DRAWN BY C.L. Whit
CHECKED BY F.B. Caldwell, I
W.O. # 96-111
N.B. EXPLOR
TAX NO

SOIL EROSION AND SEDIMENTATION CONTROL DETAILS
FOR
TAUBMAN WELCOME CENTER, BRUGH TAVERN, AND
BUS/RV PARKING AREA
FOR
VIRGINIA'S EXPLORE PARK
SITUATE OFF OF THE BLUE RIDGE PARKWAY AND RUTROUGH ROAD
VINTON MAGISTERIAL DISTRICT
COUNTY OF ROANKE, VIRGINIA

SCALE: AS SHOWN

DATE: SEPTEMBER 18, 1999



TPP&S
ENGINEERS
SURVEYORS
PLANNERS

T. P. PARKER & SON

816 Boulevard
Post Office Box 39
Salem, Virginia 24153
Telephone: 540-387-1153
FAX: 540-389-5767