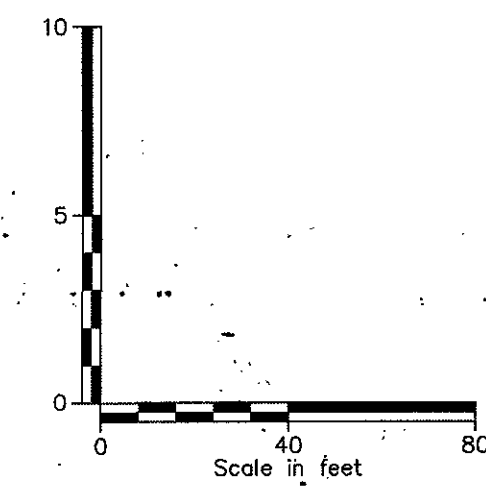
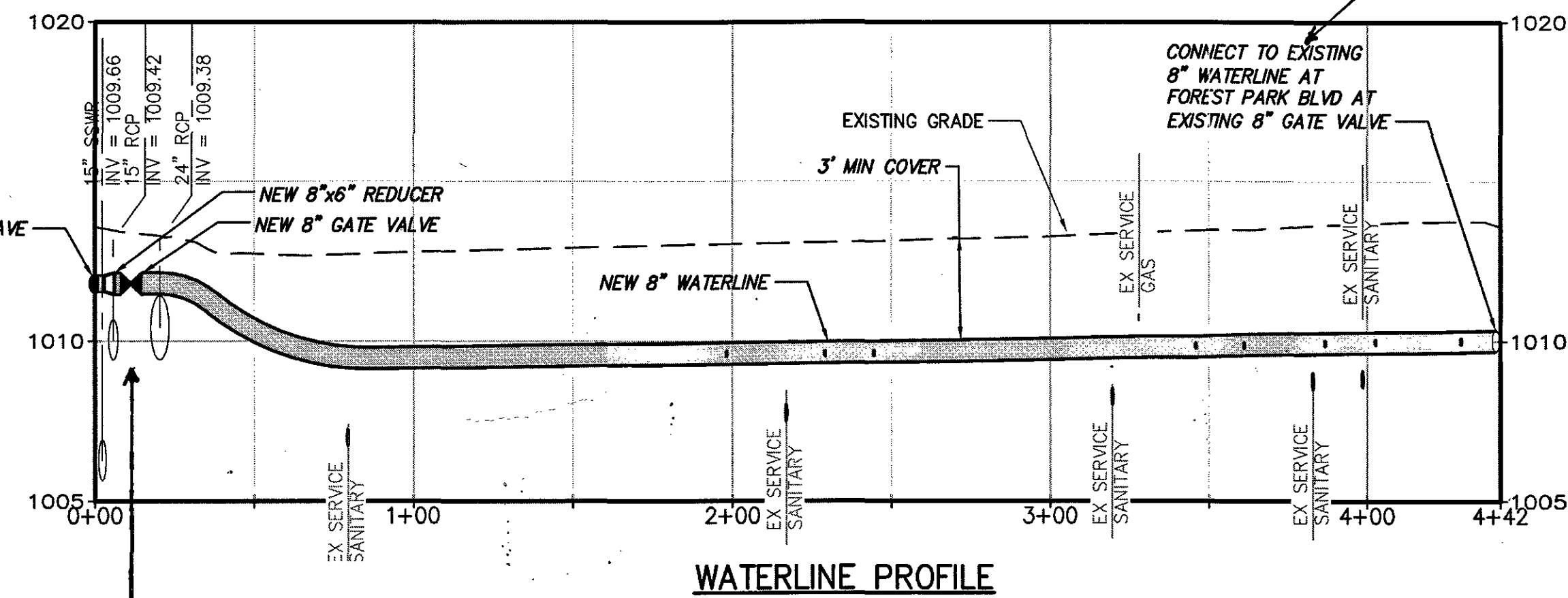


File: V:\PROJECTS\BVA\31237\CADD\ACAD\02-C103-31237_REVISED_SSWR.DWG
Saved: 3/24/2017 12:51:05 PM Plotted: 3/24/2017 1:28:17 PM Current User: Squires, Alan LastSavedBy: 5548

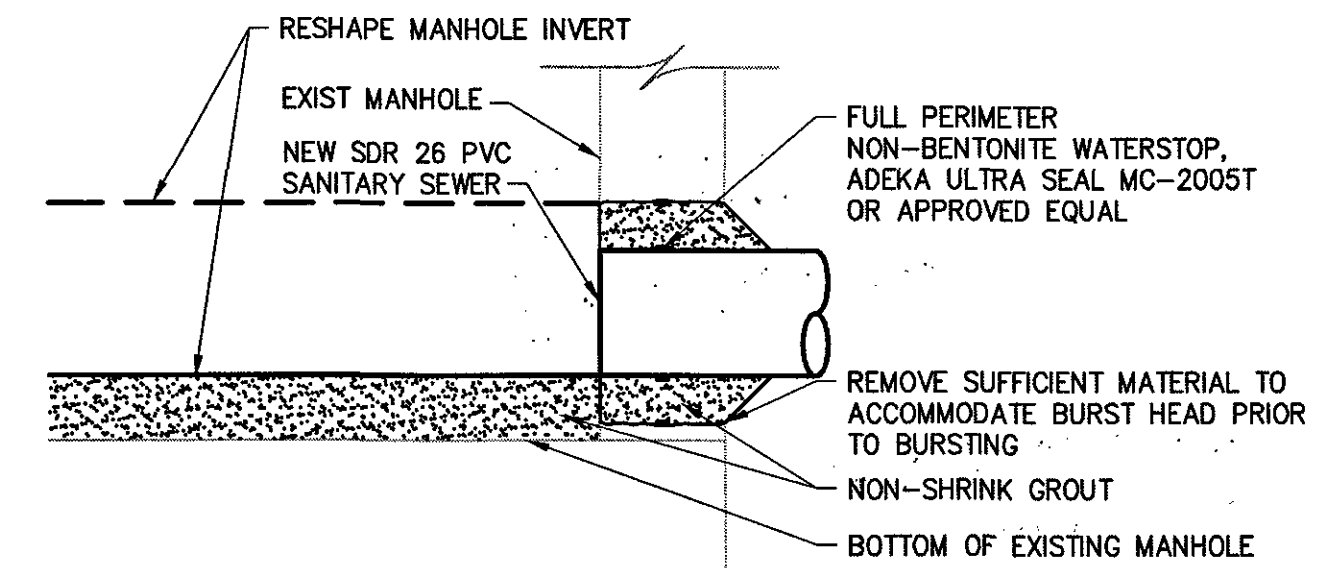


6" TEE
CONNECT TO NEW 6"
WATERLINE AT MELROSE AVE



HAD TO GO UNDER STORM DRAIN.

WATERLINE PROFILE



1 EXISTING MANHOLE CONNECTION DETAIL
NOT TO SCALE

No.	Submittal / Revision	App'd	By	Date
	BID ISSUE		DBH	10/14/16
1	CO. #1	DBH	RAS	03/24/17

FOREST PARK BLVD
WATERLINE
PROFILE

Designed By:	Drawn By:	Checked By:
DBH	RAS	DBH
Issue Date:	Project No:	Scale:
10-14-16	31237	AS SHOWN