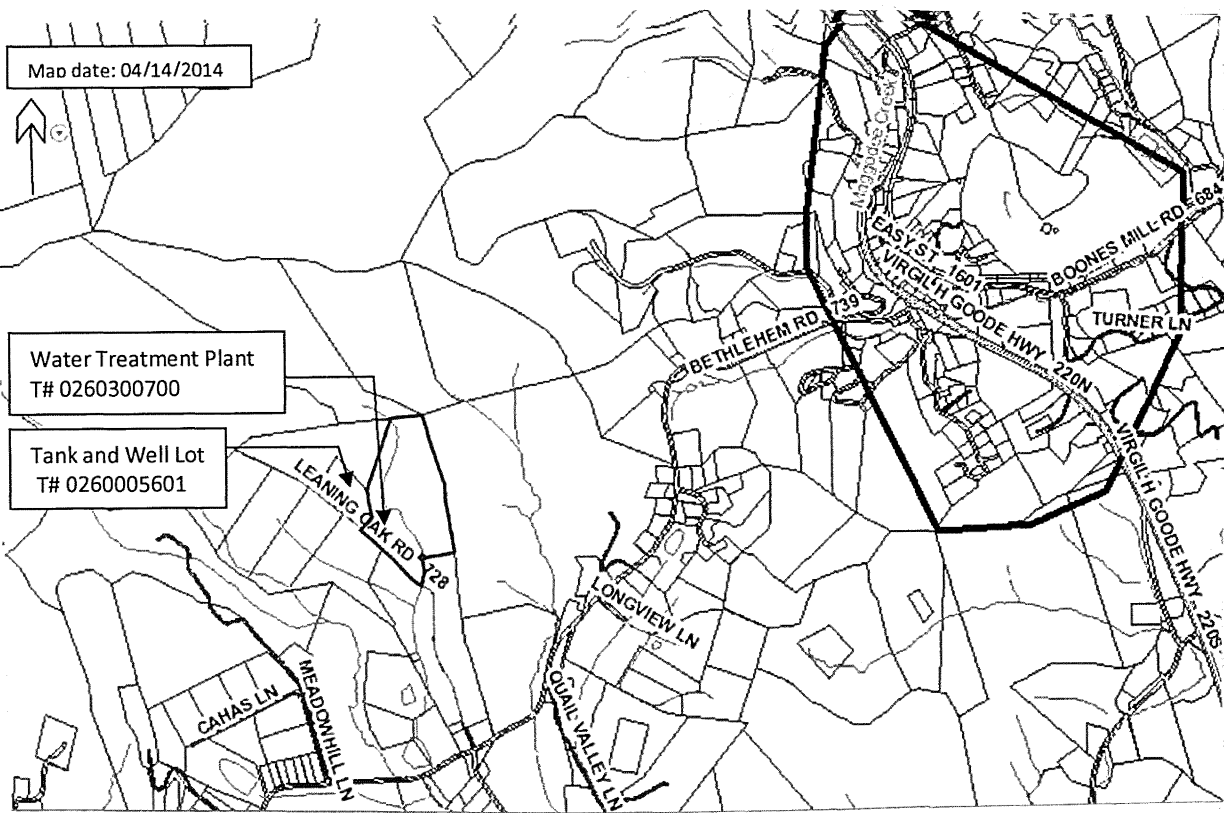


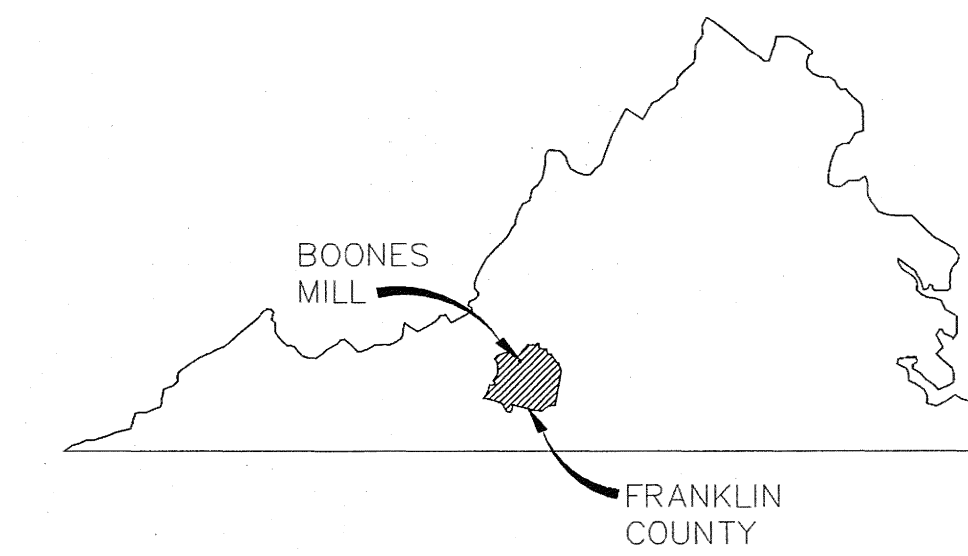
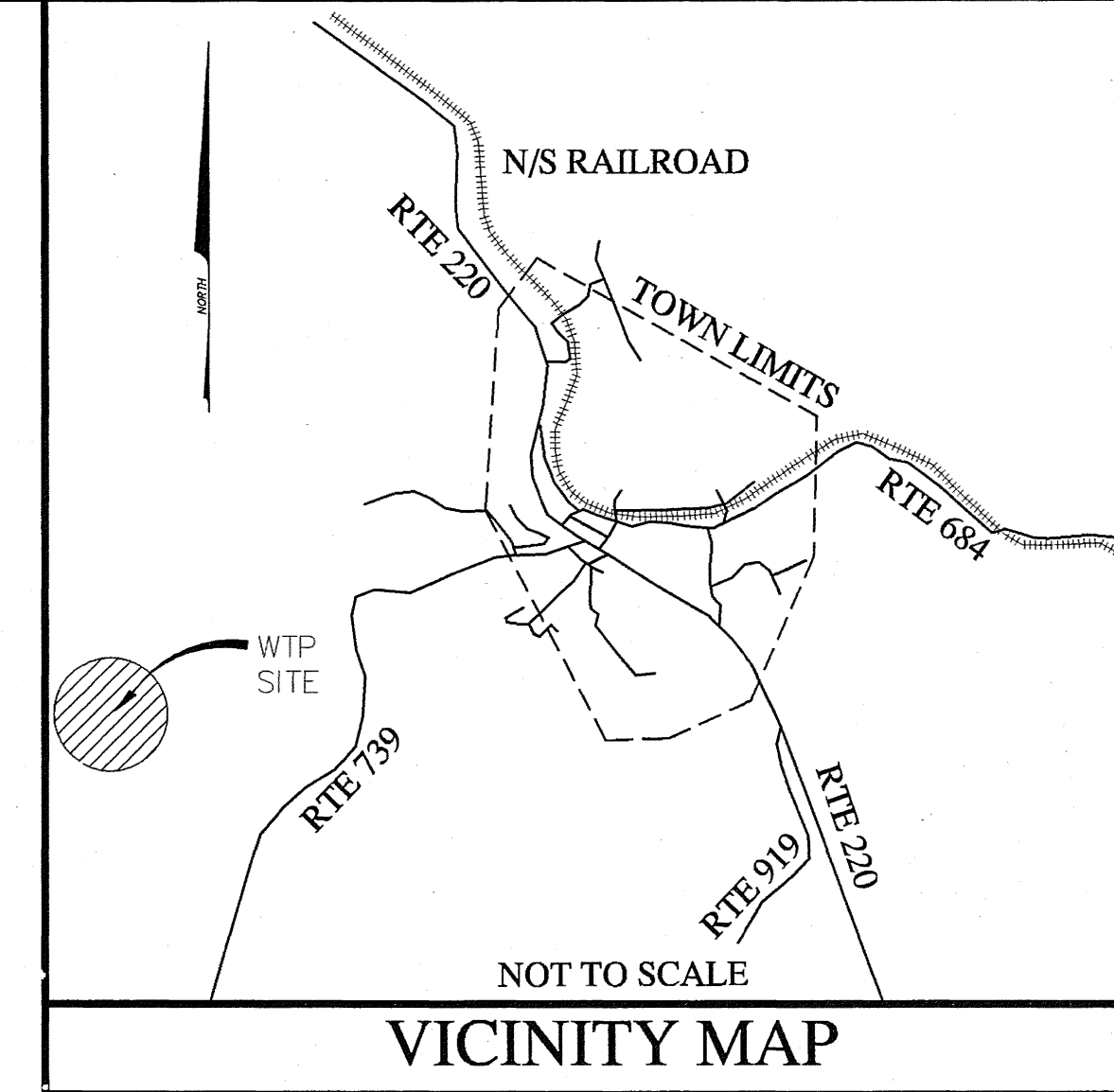
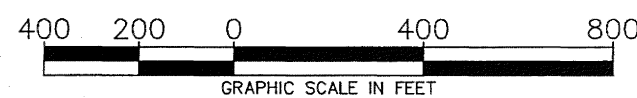
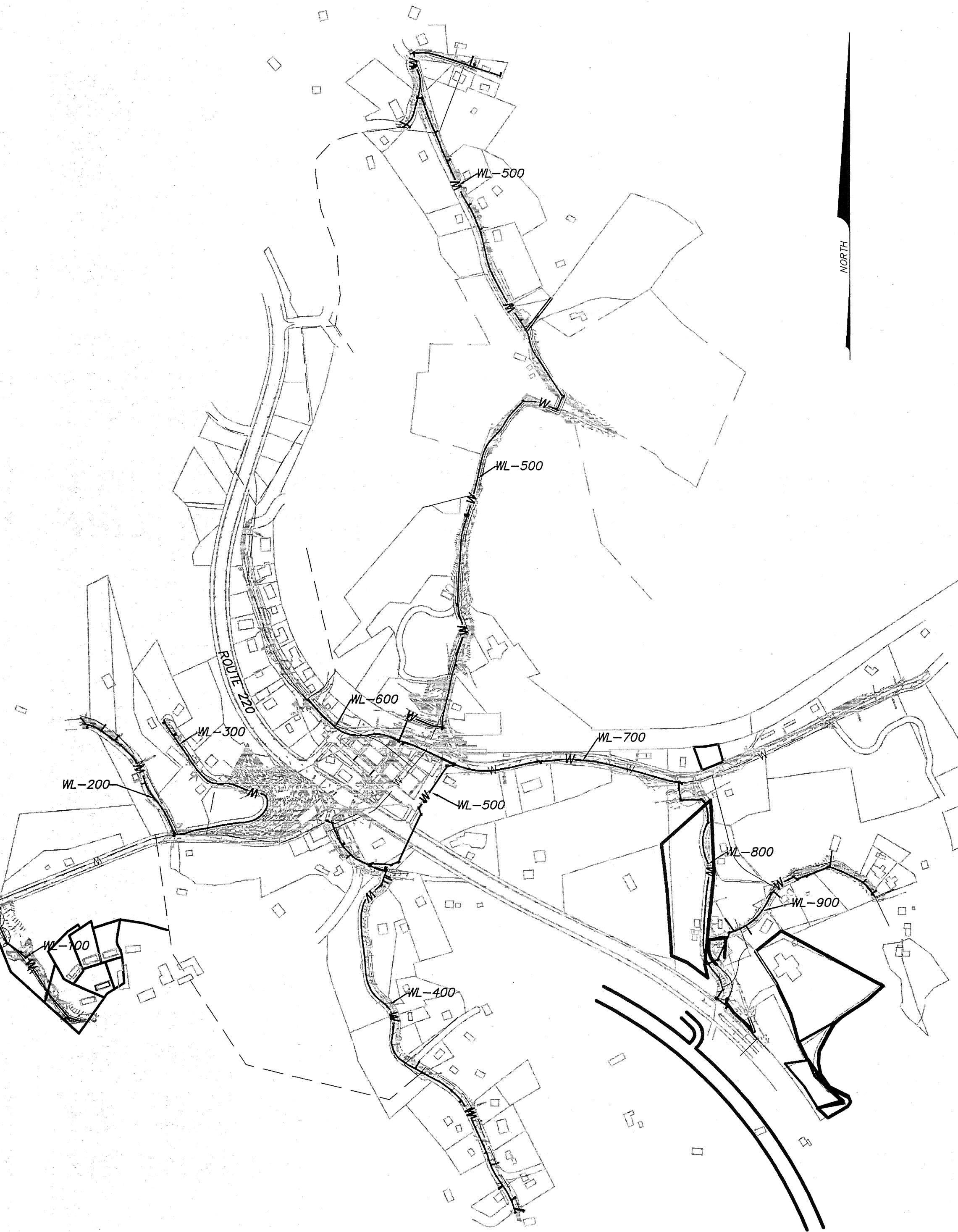
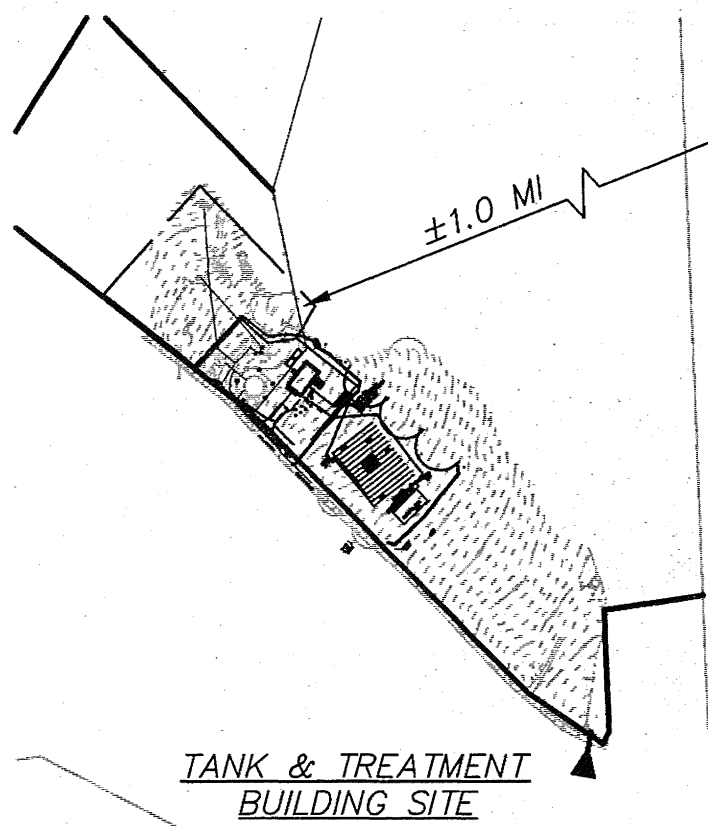
TOWN OF BOONES MILL
WATER SYSTEM REPLACEMENT, VOLUME 2-ASBUILT
TOWN OF BOONES MILL, BOONE DISTRICT, FRANKLIN COUNTY, VIRGINIA



- PROPOSED LEGEND**
- WATER METER
 - WATER LINE
 - BLOW OFF ASSEMBLY
 - AIR RELEASE
 - FIRE HYDRANT
 - CONCRETE ANCHOR
 - GATE VALVE
 - STEEL CASING
- EXISTING LEGEND**
- ELECTRIC POLE
 - GUY WIRE
 - UTILITY PEDESTAL
 - LIGHT POLE
 - EDGE OF PAVEMENT
 - EDGE OF GRAVEL
 - BENCHMARK
 - SIGN
 - CONCRETE PAD
 - EDGE OF WOODS
 - EXISTING FENCE LINE
 - OVERHEAD ELECTRIC
 - UG ELECTRIC LINE
 - UG GAS LINE
 - UG TELEPHONE LINE
 - UG FIBER OPTIC LINE
 - UG WATER LINE
 - DITCH LINE
 - E.O.L. END OF LINE

VIRGINIA UNIFORM CODING SYSTEM FOR EROSION
AND SEDIMENT CONTROL PRACTICES
* CHART TAKEN FROM THE VIRGINIA EROSION AND
SEDIMENT CONTROL HANDBOOK (JULY 1992)

- SF SILT FENCE
- TS TEMPORARY SEEDING
- PS PERMANENT SEEDING
- MU MULCHING
- CE TEMPORARY CONSTRUCTION
ENTRANCE
- CIP CULVERT INLET PROTECTION
- IP INLET PROTECTION
- B/M BLANKET MATTING
- SR SURFACE ROUGHING
- OP OUTLET PROTECTION



SHEET INDEX

- C0.0 COVER SHEET
C0.1 NOTES
C0.2 E&S NARRATIVE AND DETAILS
- C1.0 TANK SITE EXISTING CONDITIONS
C1.1 TANK SITE AND GRADING PLAN
C1.2 TANK SITE UTILITY PLAN
C1.3 WATER TREATMENT DETAILS-PHASE 1
C1.4 WATER TREATMENT DETAILS-PHASE 2 (FUTURE)
C1.5 WATER TREATMENT DETAILS
C1.6 EFFLUENT PUMP PLAN DETAILS
C1.7 TANK SITE DETAILS
C1.8 WELL DEVELOPMENT DETAILS
C1.9 SPRING DISTRIBUTION BOX DETAILS
C1.10 WELL #1 SITE PLAN AND DETAILS
C2.0 WATER LINE DETAILS
- S1.0 GENERAL STRUCTURAL NOTES
S1.1 GENERAL STRUCTURAL NOTES
S1.2 WATER TREATMENT BUILDING DETAILS
S1.3 WATER TREATMENT BUILDING DETAILS
- E1 SITE PLAN AND SERVICE RISER DIAGRAM
E2 WATER TREATMENT BUILDING ELECTRICAL PLAN
E3 WATER TREATMENT BUILDING MECHANICAL PLAN
E4 WELL HOUSE PLAN AND DETAILS

PLAN REVISIONS			
#	DATE	DESCRIPTION OF REVISION	SHEETS
1	8/28/09	VDH/OWNER COMMENTS	ALL
2	9/3/09	VDH/OWNER COMMENTS	ALL
3	10/7/09	ADDENDUM #2	C0.0, 1.0, 1.1, 1.2, 1.3, 1.6, 1.7, 1.8, 1.11, 2.0, S1.2, E1, E2, E3, E4
4	11/17/09	FRANKLIN COUNTY COMMENTS	ALL
5	3/14/12	ASBUILTS	ALL

THE ENGINEER AND/OR SURVEYOR TAKES NO RESPONSIBILITY FOR THE
LOCATION OR ACCURACY OF THE UTILITIES AS SHOWN HEREON OR ANY
UTILITIES WITHIN THE PROJECT THAT MAY NOT BE SHOWN HEREON. THE
CONTRACTOR SHALL BE RESPONSIBLE FOR CONTACTING THE UTILITY
COMPANIES TO SEE IF ANY UTILITIES EXIST WITHIN THE AREA OF THE
PROJECT BEFORE ANY CONSTRUCTION BEGINS. ANY COST INCURRED BY
DAMAGING ANY UTILITY WITHIN THE PROJECT SHALL BE AT THE EXPENSE
OF THE CONTRACTOR.

48 WORKING HOURS PRIOR TO STARTING THE WORK, THE CONTRACTOR
SHALL CALL MISS UTILITY AT PHONE NUMBER 811 AND ADVISE THE
NATURE AND LOCATION OF THE WORK.



HURT & PROFFITT
INCORPORATED
2524 LANGHORNE ROAD
LYNCHBURG VA 24501
800.242.4906 TOLL FREE
434.847.7796 MAIN
434.847.0047 FAX

COVER SHEET-ASBUILT
FOR
TOWN OF BOONES MILL WATER SYSTEM REPLACEMENT, VOLUME 2
TOWN OF BOONES MILL, BOONE DISTRICT, FRANKLIN COUNTY, VA

PROJECT NO. 20080815
G.L. NO. 297-03-A3.9
FILE NO. G-12675
DATE: 7/31/09
DRAWN BY: WCH
CHECKED BY: BLC

HURT & PROFFITT
SHEET NO.
C0.0