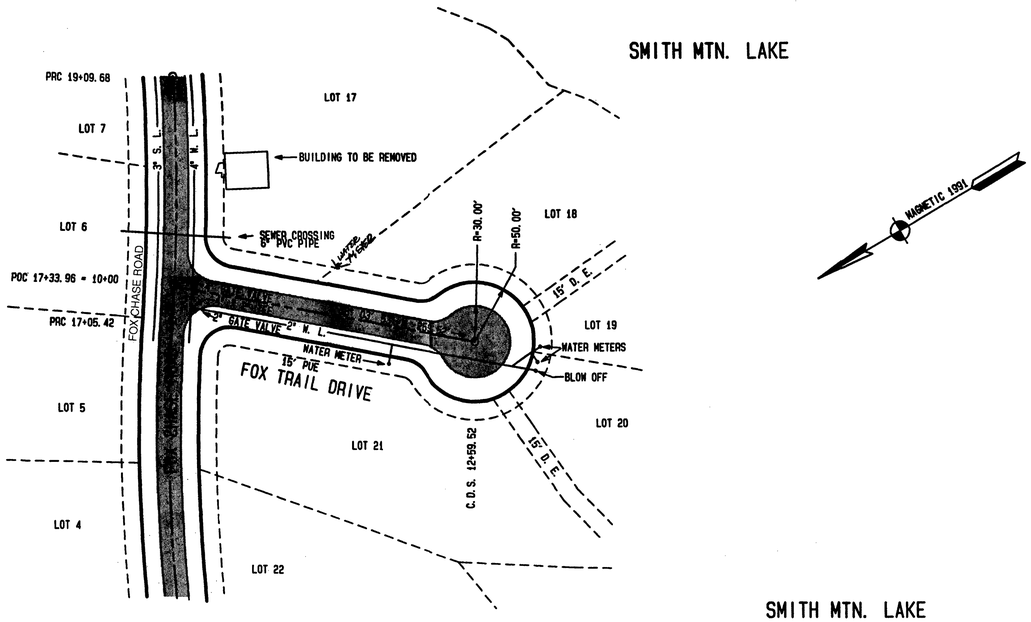

SMITH MTN. LAKE

SCALE: 1" = 60' HORIZONTAL
1" = 10' VERTICAL

FOX ~~FO~~CHASE ROAD

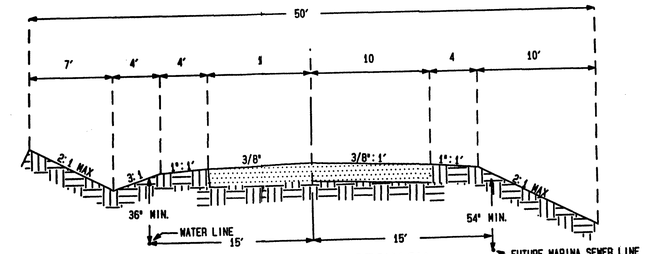

TYPICL STREET SECTION
ASS III PAVEMENT DESIGN
NO SCALE

FOX ~~FX~~ TRAIL DRIVE

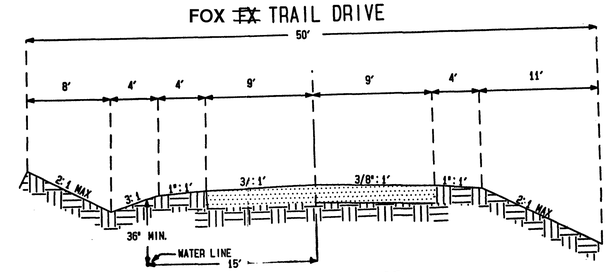

TYPIIAL STREET SECTION
CLASS I PAVEMENT DESIGN
NO SCALE

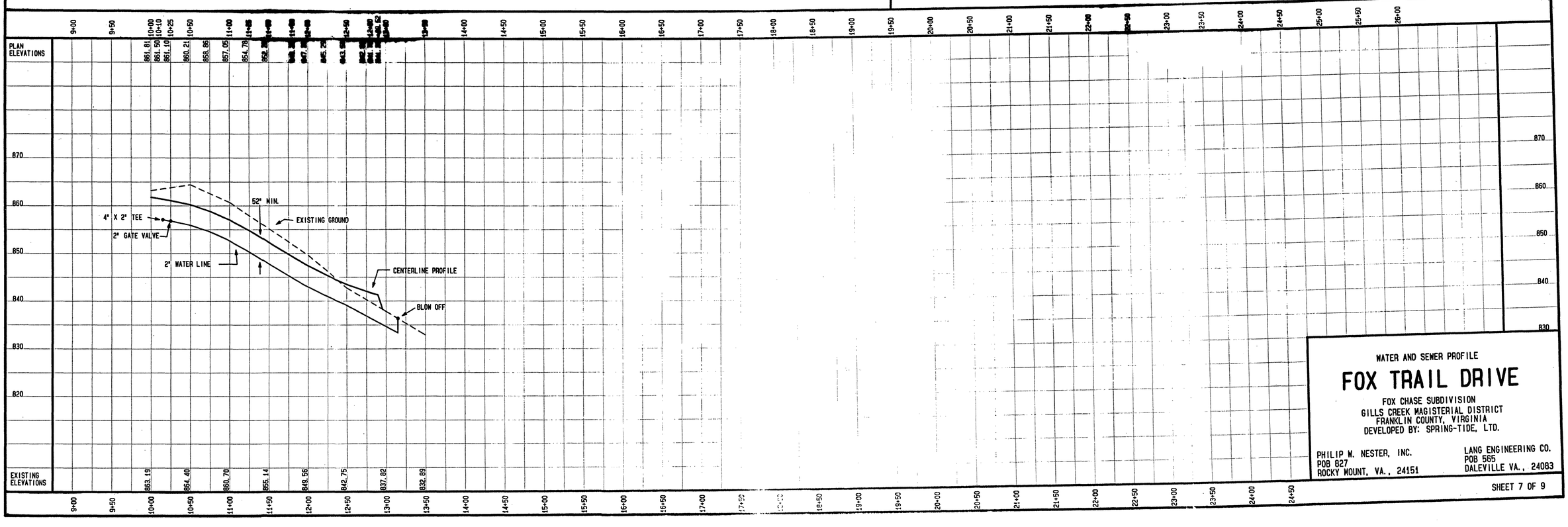

WATER AND SEWER PROFILE

FOX TRAIL DRIVE

FOX CHASE SUBDIVISION
GILLS CREEK MAGISTERIAL DISTRICT
FRANKLIN COUNTY, VIRGINIA
DEVELOPED BY: SPRING-TIDE, LTD.

PHILIP W. NESTER, INC.
POB 827
ROCKY MOUNT, VA., 24151

LANG ENGINEERING CO.
POB 565
DALEVILLE VA., 24083

SHEET 7 OF 9