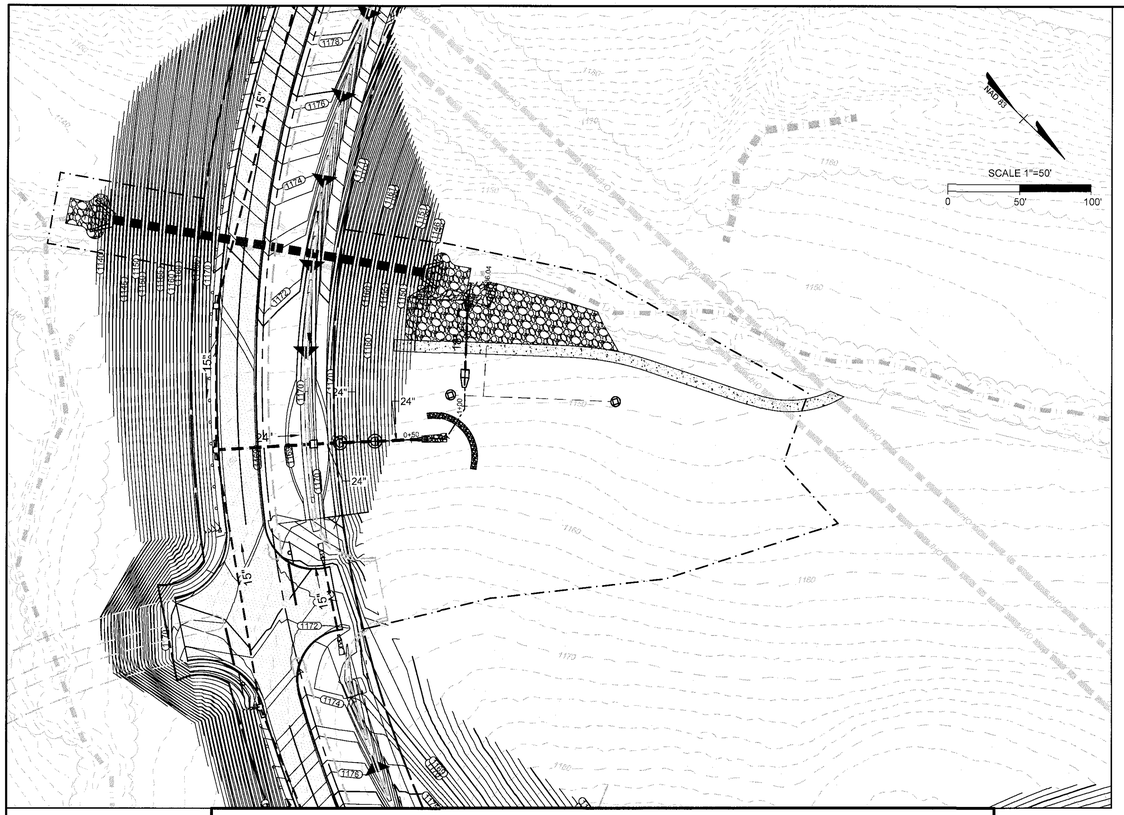

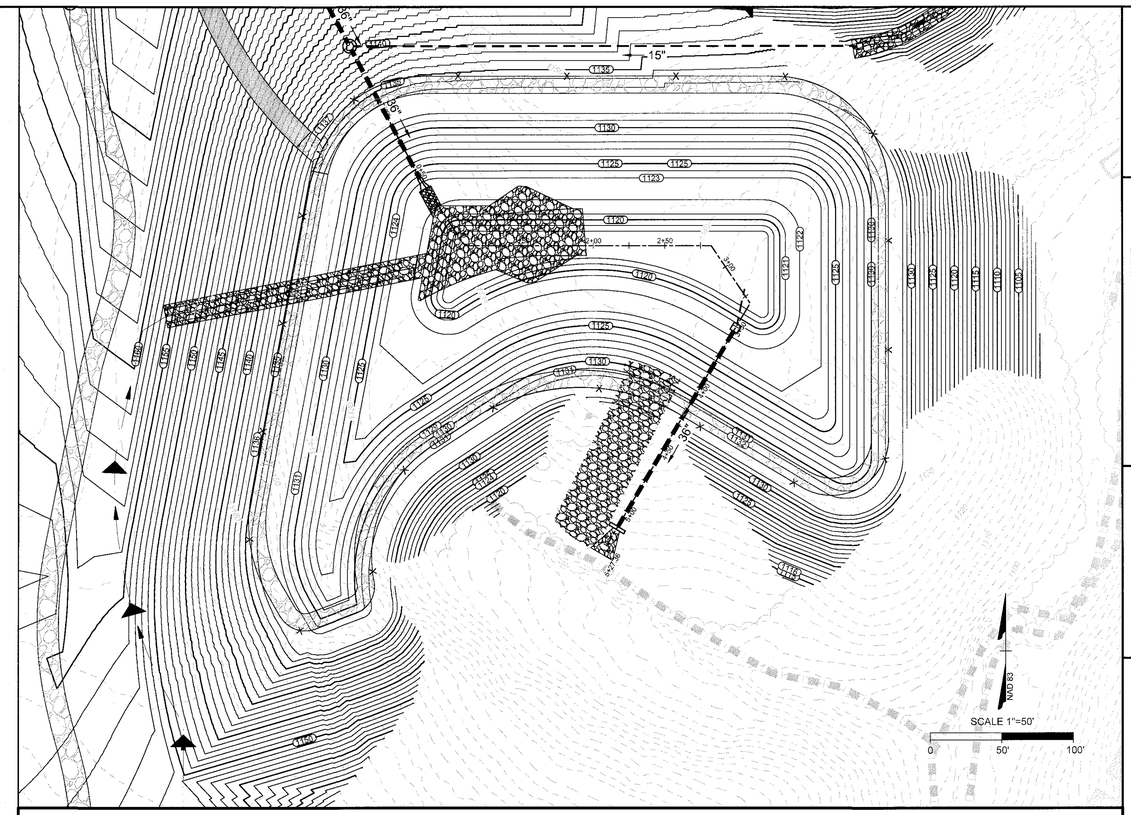

DRY OUTFALL AREA

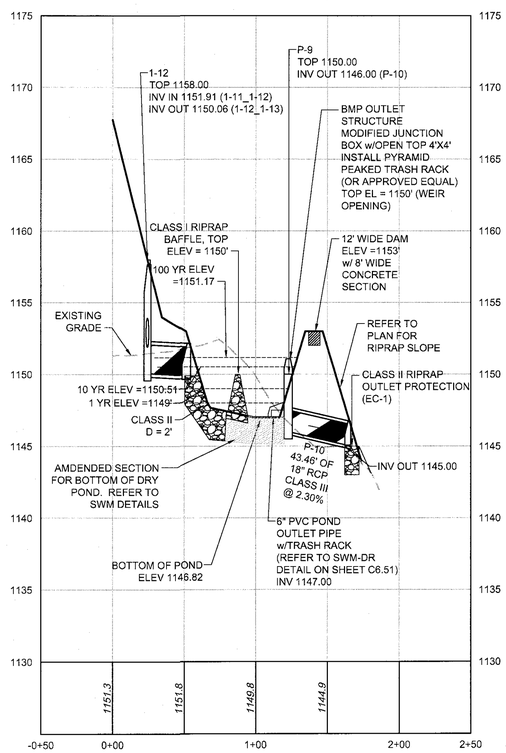

5
0
0
50
PROFILE SCALE

BMP WET POND 1

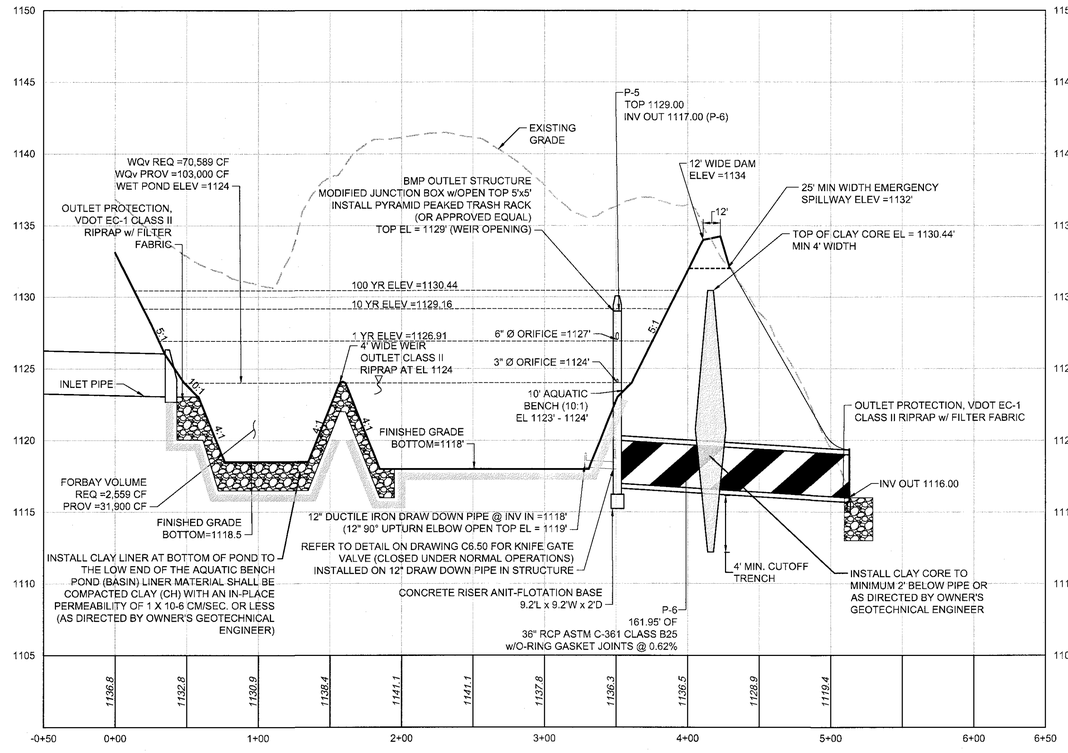

COMMONWEALTH OF VIRGINIA
KEVIN ANTHONY PENNOCK
Lic. No.37023
09-28-2017
PROFESSIONAL ENGINEER

THIS DRAWING PREPARED AT THE
CORPORATE OFFICE
1001 Boulders Parkway, Suite 300 | Richmond, VA 23225
TEL 804.200.6500 FAX 804.560.1016 www.timmons.com

YOUR VISION ACHIEVED THROUGH OURS.

DATE	REVISION DESCRIPTION
07/14/2017	ISSUE FOR BID
08/04/2017	ADDENDUM NO. 3
08/09/2017	ADDENDUM NO. 4
08/21/2017	ADDENDUM NO. 8
09/15/2017	REVISIONS PER VDOT COMMENTS
09/28/2017	REVISIONS PER COUNTY FOR BORROW AREA

DATE
07/14/2017

DRAWN BY
J.B.
DESIGNED BY
J.B.
CHECKED BY
K.P.
SCALE
1" = 50'

TIMMONS GROUP

SUMMIT VIEW BUSINESS PARK PHASE 1

FRANKLIN COUNTY, VA

BMP PROFILE & DETAILS

JOB NO.
39176
SHEET NO.
C6.40

These plans and associated documents are the exclusive property of TIMMONS GROUP and may not be reproduced in whole or in part and shall not be used for any purpose whatsoever, inclusive, but not limited to construction, bidding, and/or construction staking without the express written consent of TIMMONS GROUP.

s:\39176\39176-southway_phase1_infrastructure\DWG\Sheet\C\39176-C6-49-PP(D.dwg | Plotted on 9/28/2017 8:09 AM | by Rich Samaira