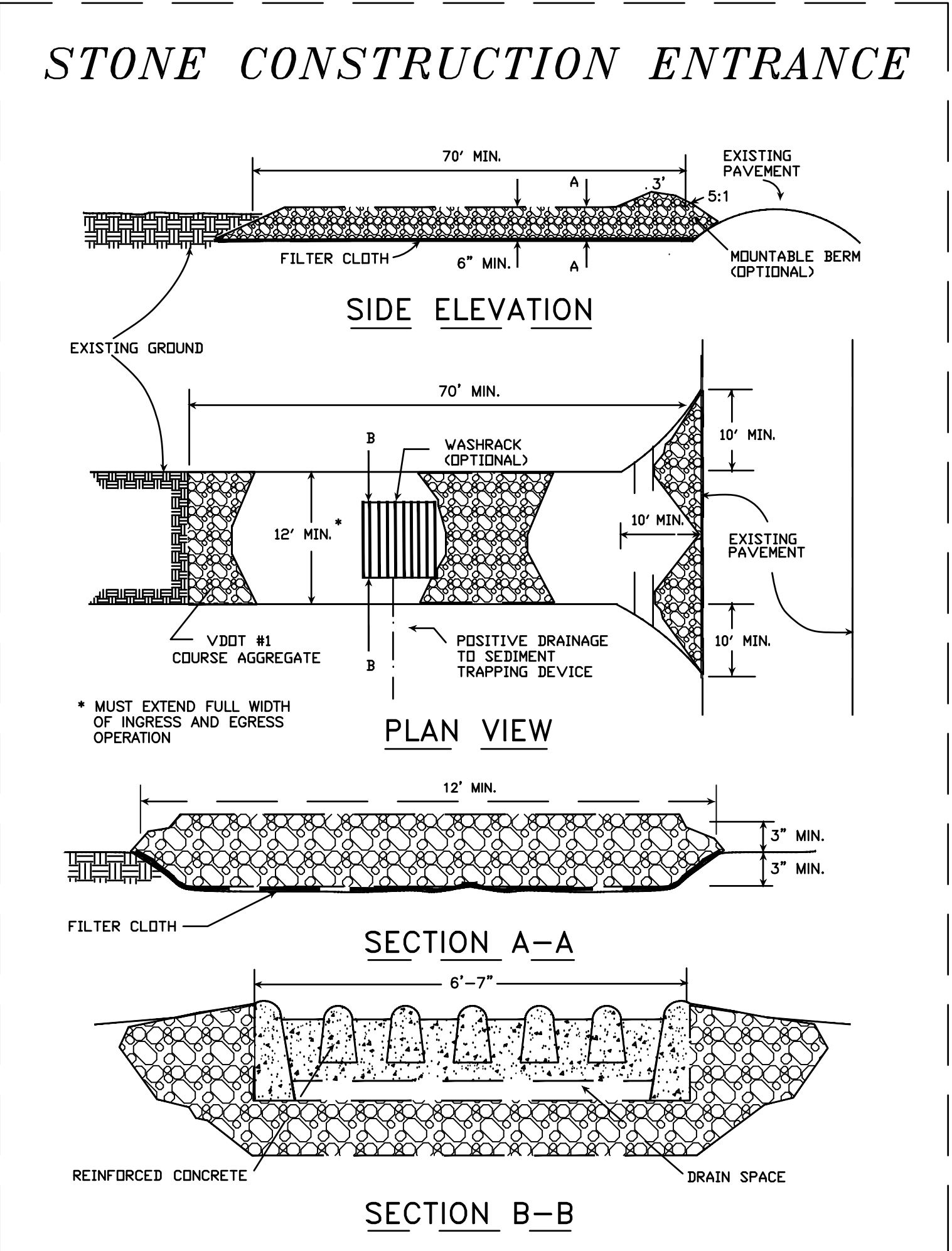


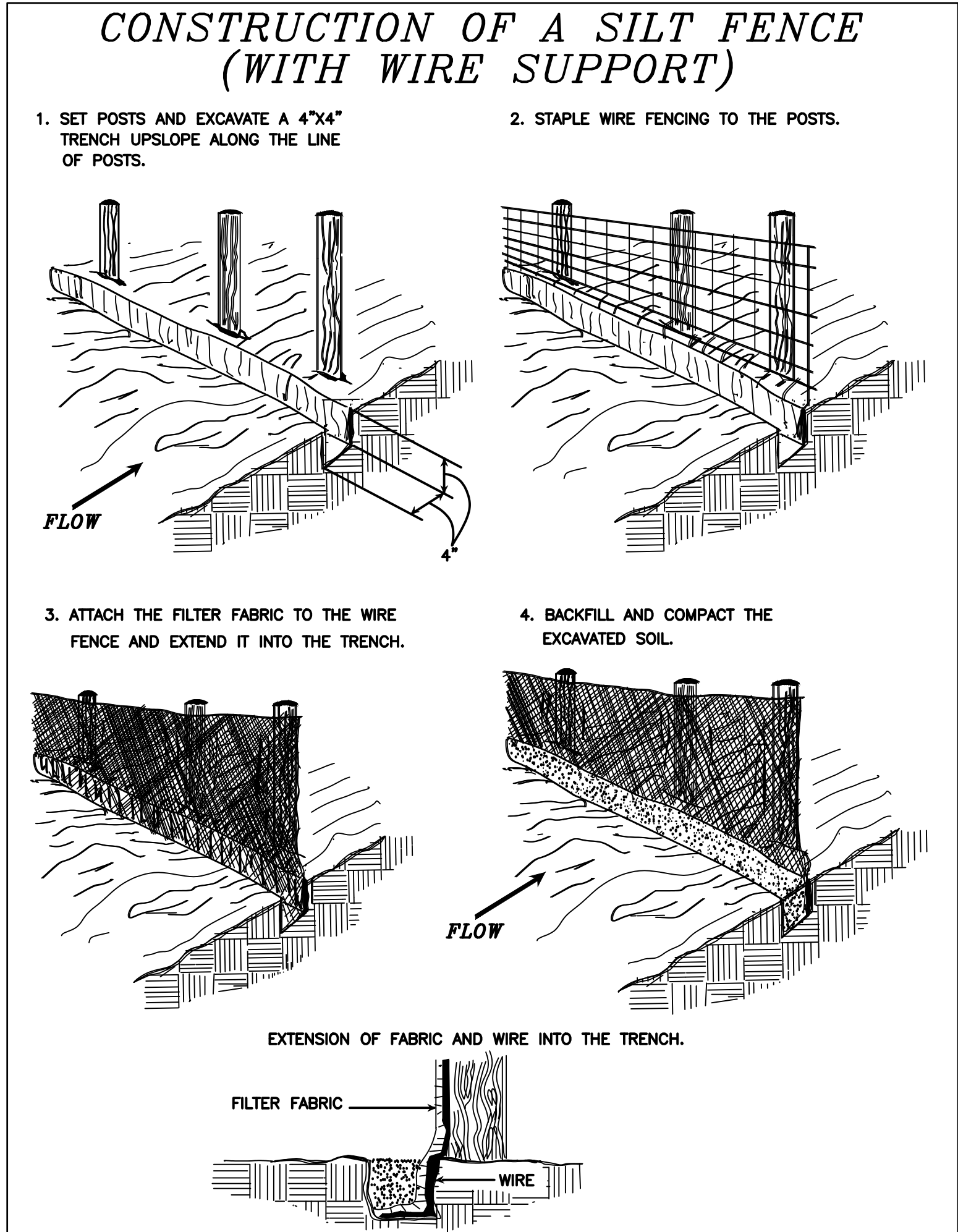
SOURCE: CONWED PLASTICS
VDOT ROAD AND BRIDGE STANDARDS
VA. DSWC

PLATE. 3.1-1



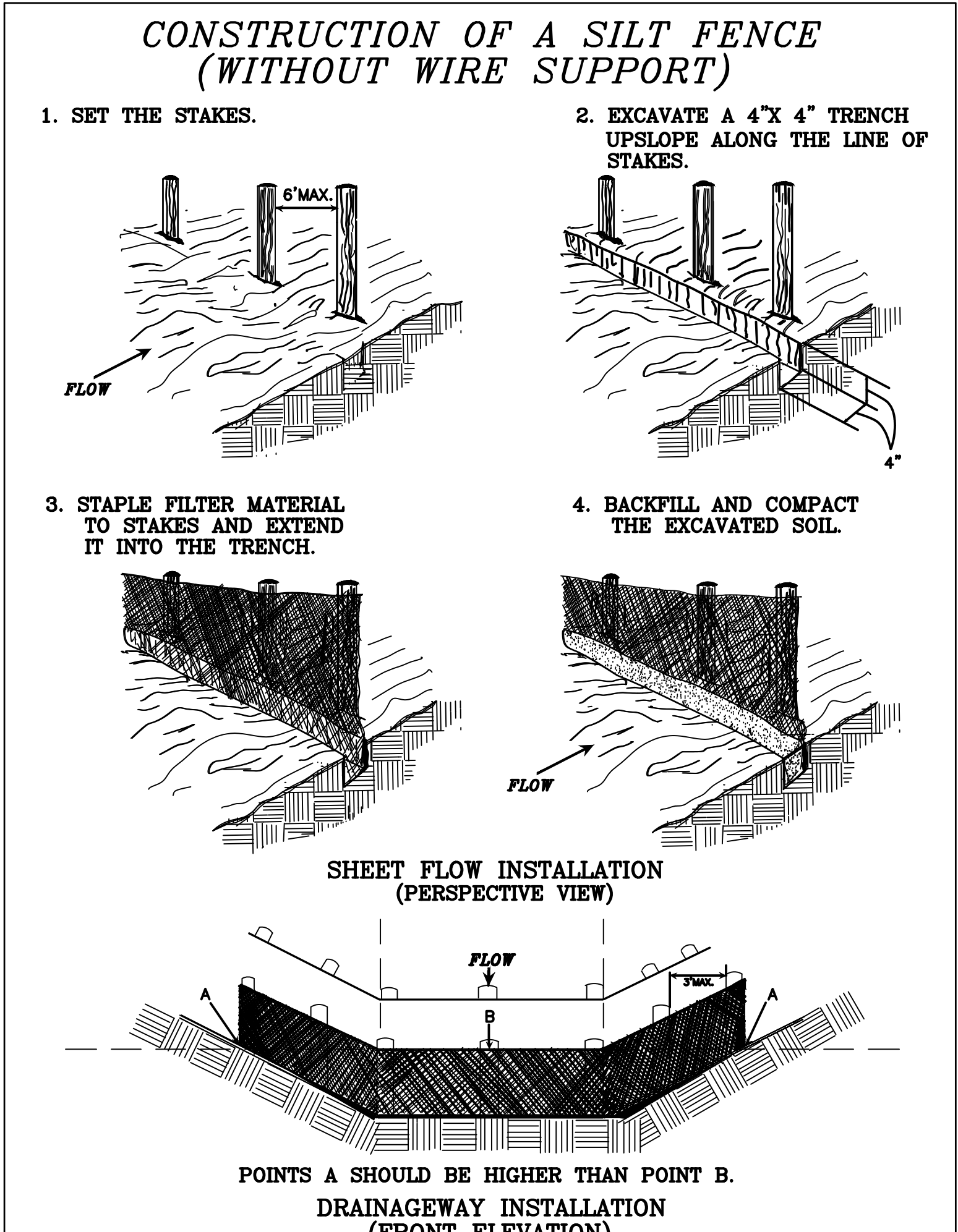
SOURCE: ADAPTED FROM 1983 Maryland Standards for Soil erosion and Sediment Control, and Va. DSWC

Plate 3.02-1



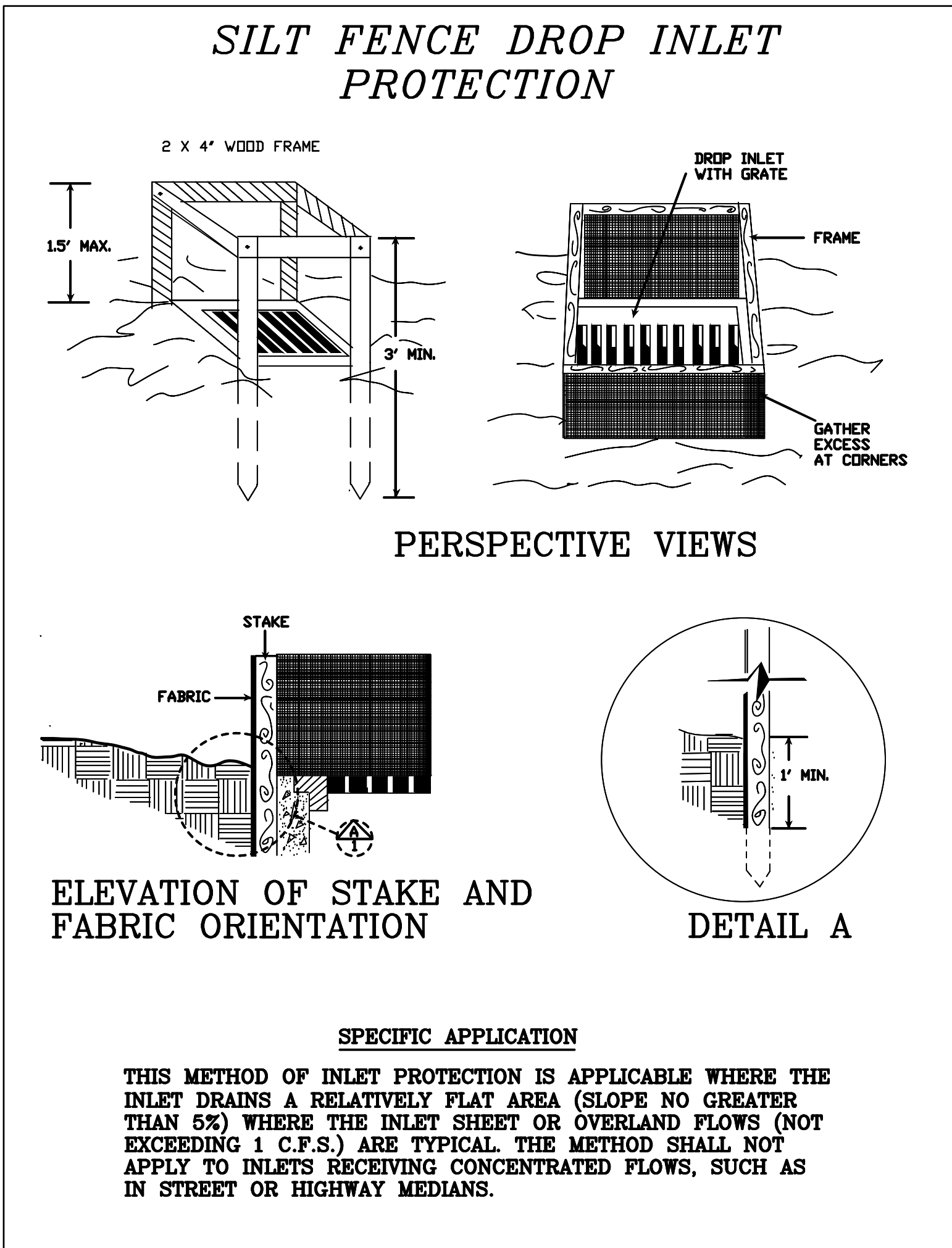
SOURCE: Adapted from Installation of Straw and Fabric Filter Barriers for Sediment Control, Sherwood & Wynn

PLATE. 3.05-1



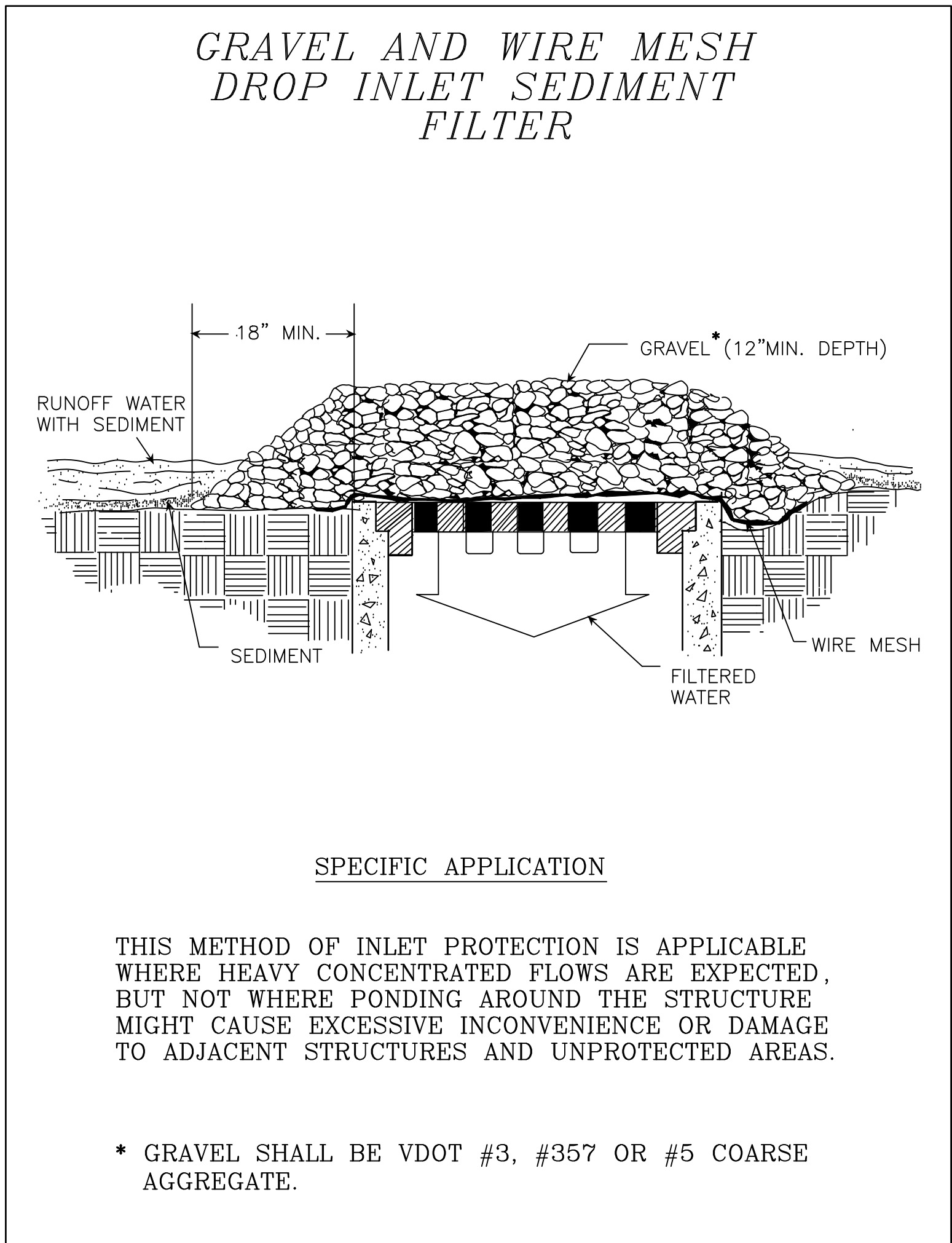
SOURCE: Adapted from Installation of Straw and Fabric Filter Barriers for Sediment Control, VA. DSWC Sherwood and Wynn

PLATE. 3.05-2



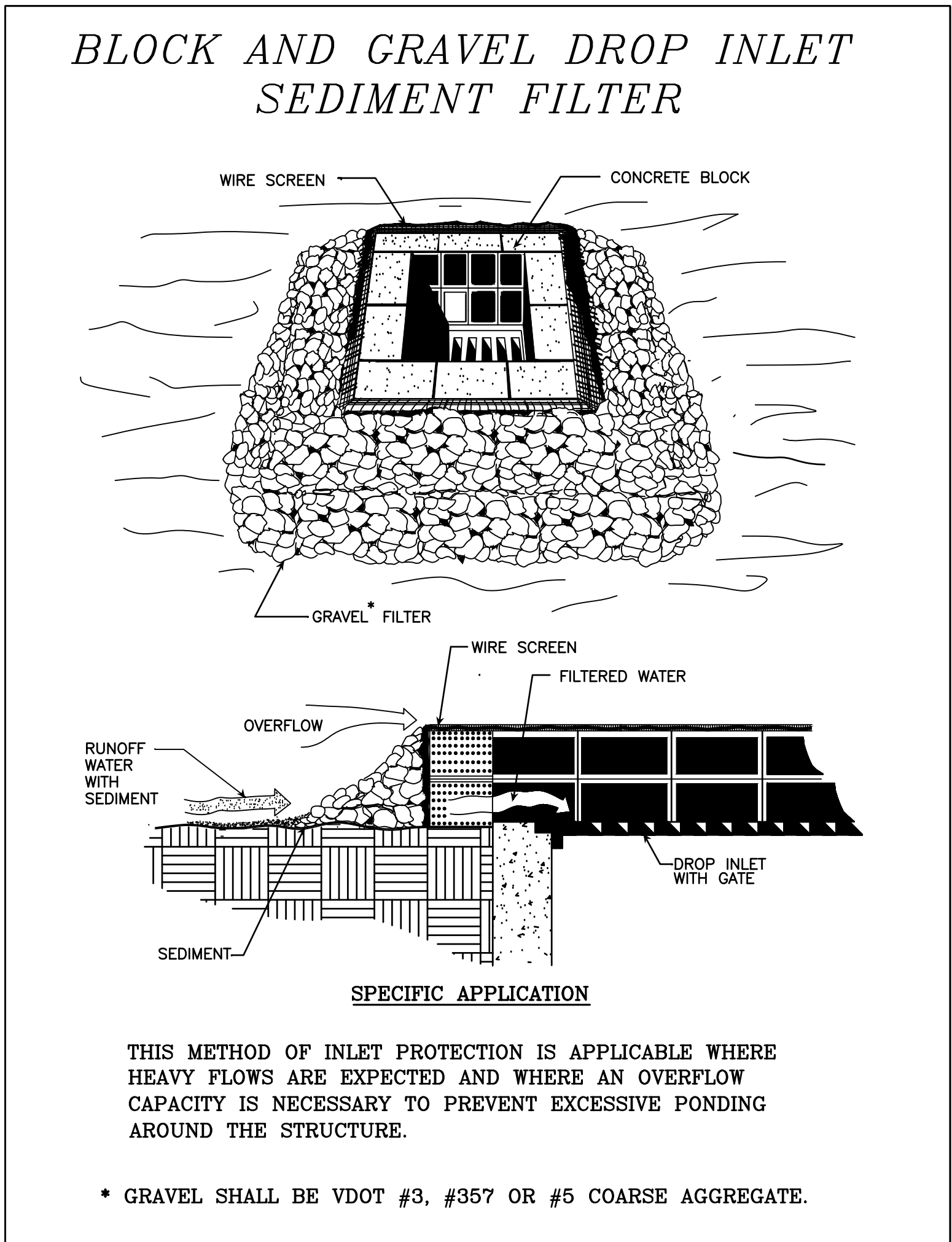
SOURCE: N.C. Erosion and Sediment Control Planning and Design Manual, 1988

PLATE 3.07-1



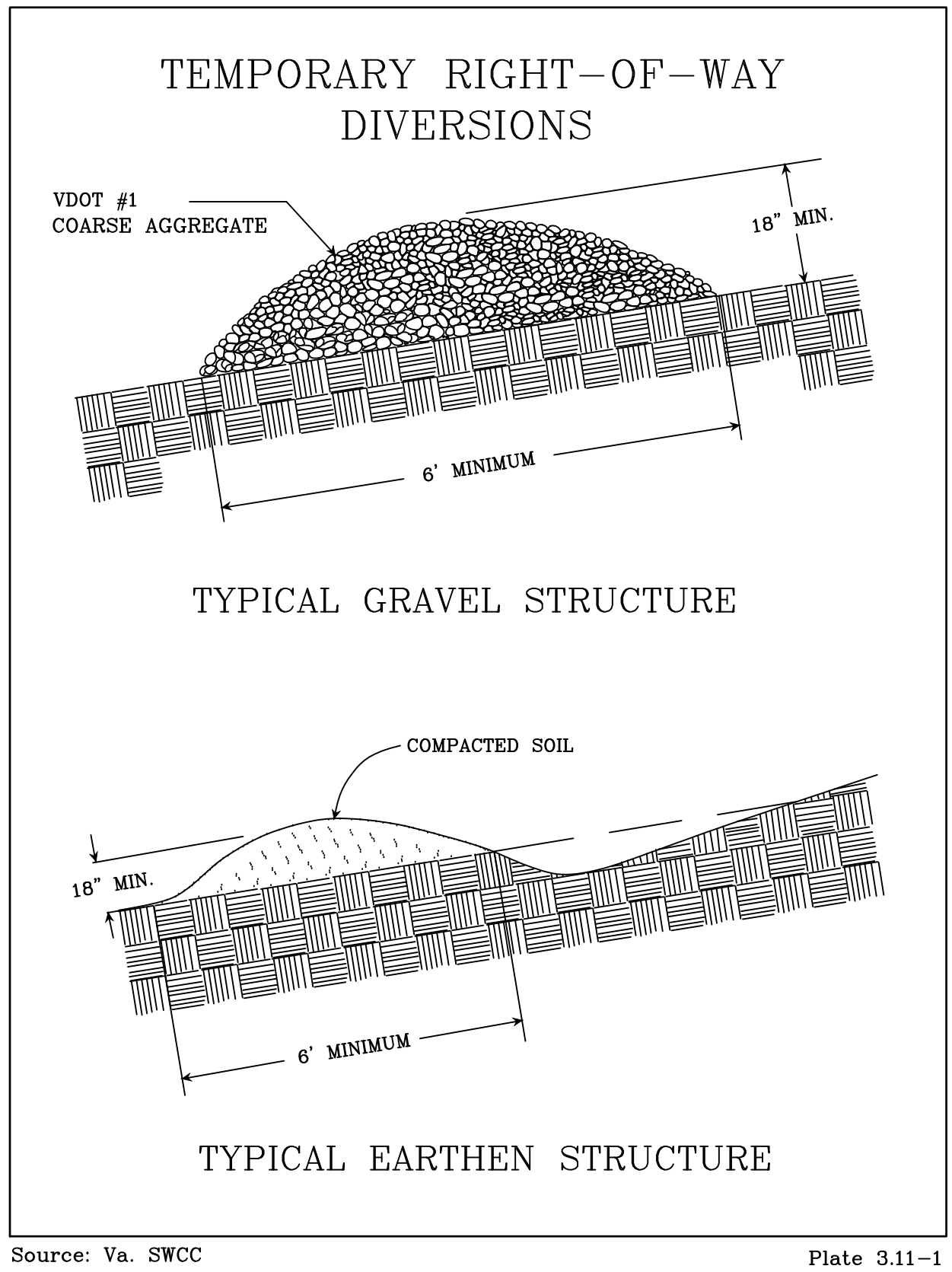
SOURCE: VA. DSWC

PLATE. 3.07-2



SOURCE: VA. DSWC

PLATE. 3.07-3



SPECTRUM DESIGN
architects | engineers

Plaza Suite 1
10 Church Avenue, SE
Roanoke, VA 24011
540.342.6001

SPECTRUMPC.COM

City of Roanoke
Planning, Building, & Development
COMPREHENSIVE DEVELOPMENT PLAN

APPROVED

by Aaron Cypher 09/08/2021

NEW CONSTRUCTION FOR

GRTC
TRANSIT STATION

CITY OF ROANOKE

Spectrum Design Project No.:

19106



PROJ. MGR.: JM CHECKED BY: MAR DRAWN BY: CDL

SHEET ISSUE DATE:
07.30.2021

PROJECT PHASE:
CONSTRUCTION DOCUMENTS

REVISION NUMBER DATE

KEY PLAN:

SHEET NAME:

E&SC DETAILS

SHEET NUMBER:

C601