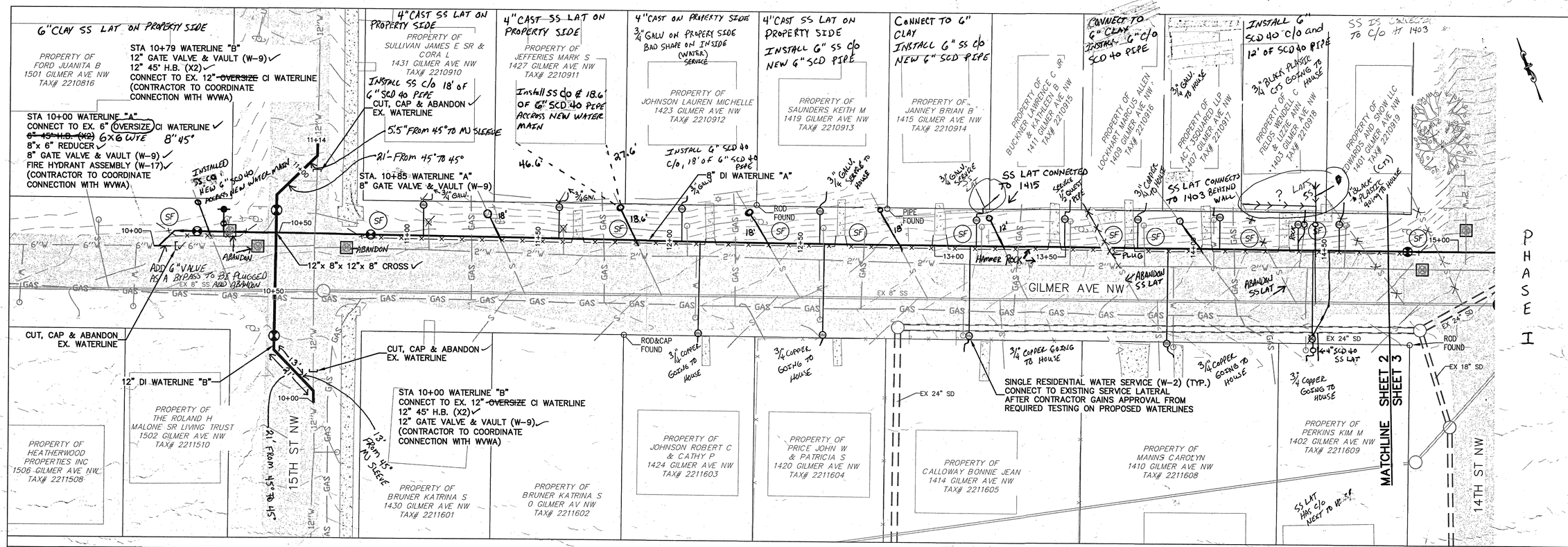

ALL WATER SERVICE'S ARE 1" CTS (POLY) FROM MAIN TO SETTER

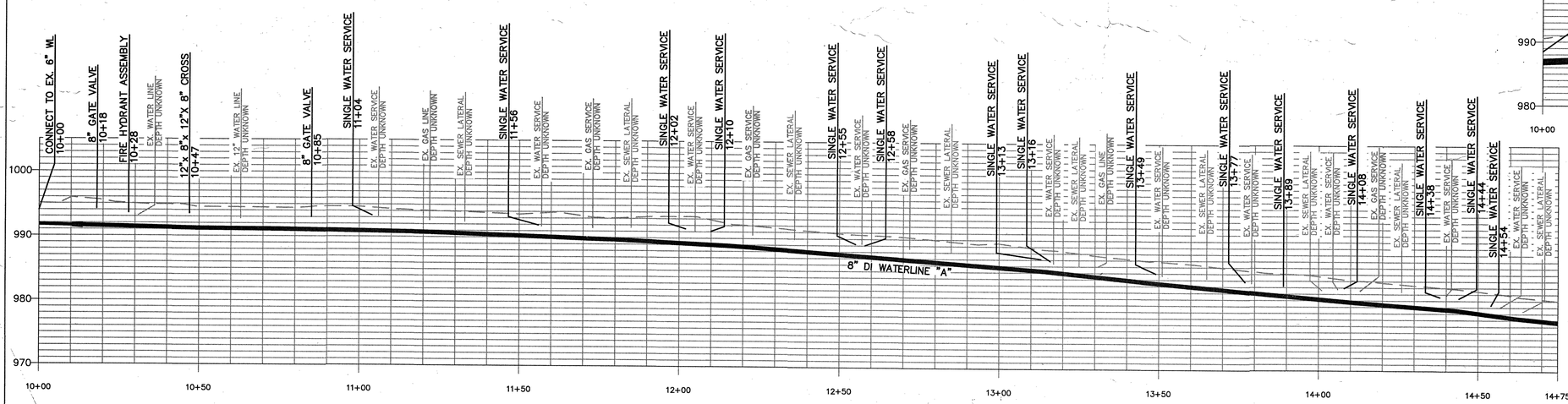

WATERLINE "A"

SCALE
VERTICAL: 1" = 10'
HORIZONTAL: 1" = 20'

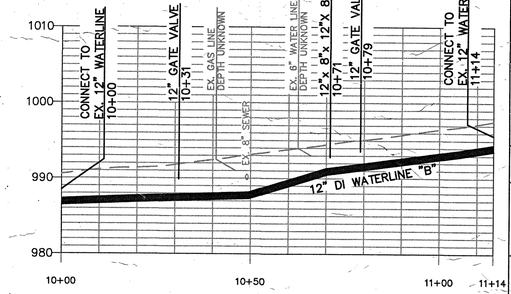

WATERLINE "B"

SCALE
VERTICAL: 1" = 10'
HORIZONTAL: 1" = 20'

GENERAL NOTES:

1. SEWER LATERALS SHOWN ARE BASED ON CCTV FOOTAGE. ADDITIONAL LATERALS & CONFLICTS SHALL BE INVESTIGATED BY CONTRACTOR PRIOR TO EXCAVATION.
2. PROPERTY LINES SHOWN ON THIS PAGE ARE BASED ON GIS DATA AND HAVE NOT BEEN FIELD SURVEYED.

WESTERN VIRGINIA WATER AUTHORITY
ENGINEERING SERVICES
601 S JEFFERSON ST, SUITE 300
ROANOKE, VA 24011
540-853-5700

COMMONWEALTH OF VIRGINIA
JEFFREY W. ROGERS
Lic. No. 027009
07/06/2020
PROFESSIONAL ENGINEER

GILMER AVE WATERLINE REPLACEMANT

WATER PLAN & PROFILE

Rev	Description	Date	By

Designed: AJC, DRJ
Drawn: AJC
Checked: NSS, DRJ
Approved: JWR
Date: 7-2-2020
Project: WCIP-265

2