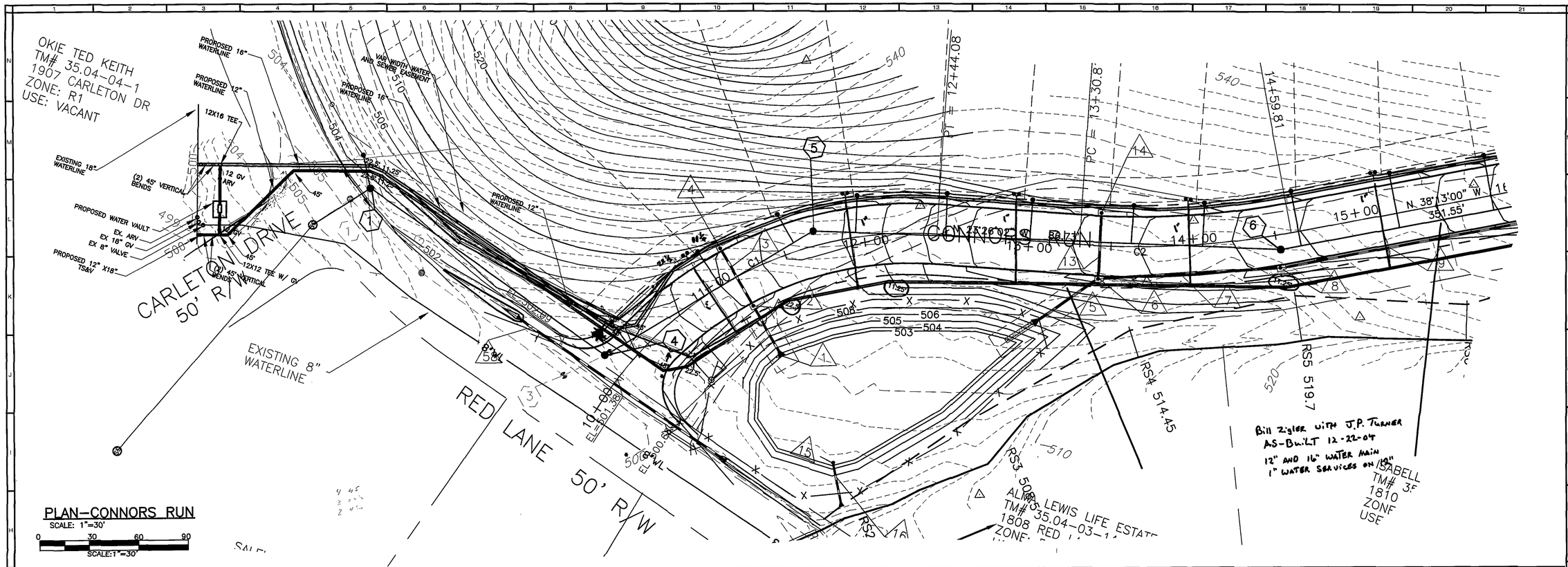

PLAN–CONNORS RUN
SCALE: 1"=30'
0 30 60 90
SCALE:1"=30'

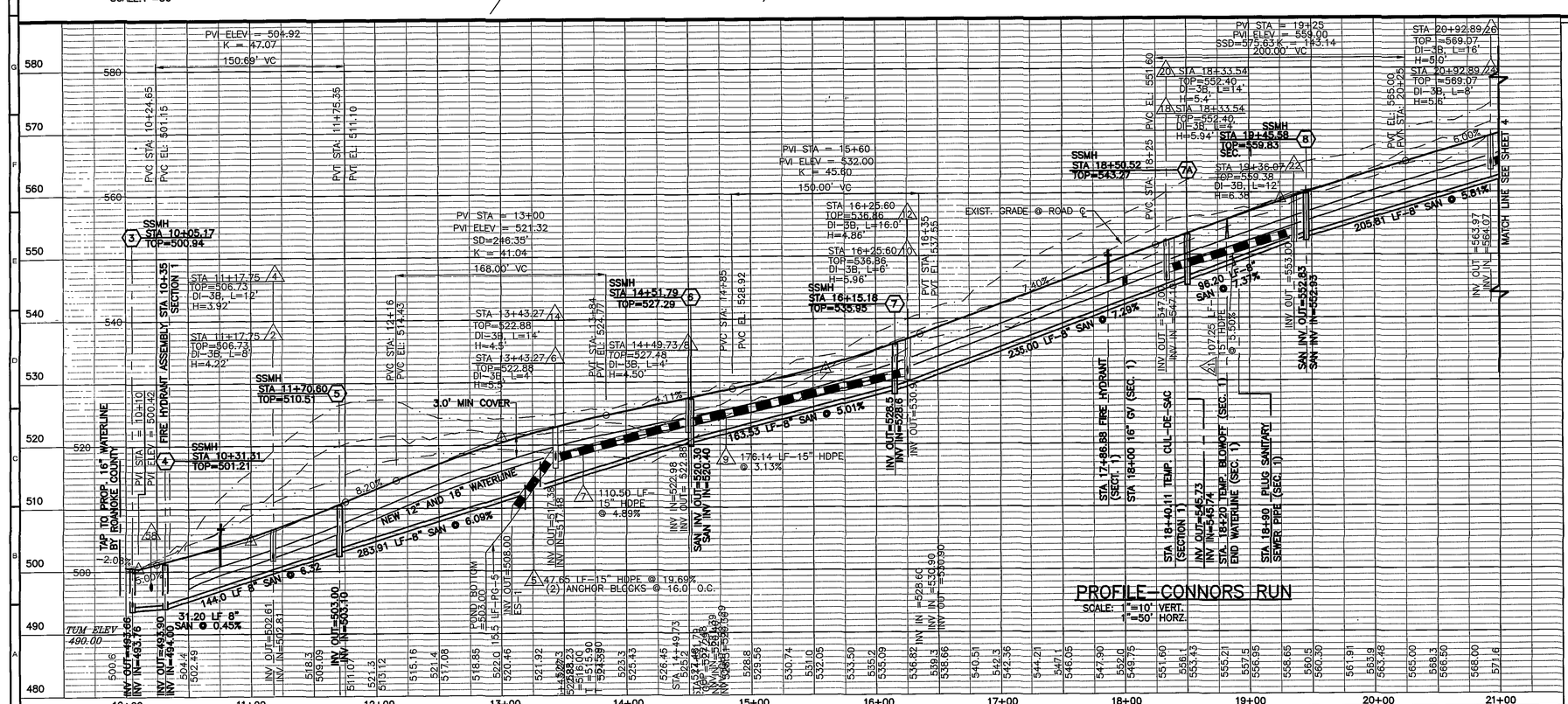

PROFILE–CONNORS RUN
SCALE: 1"=10' VERT.
1"=50' HORZ.

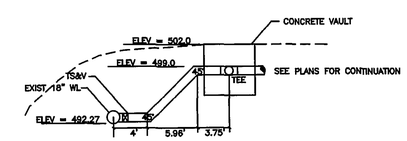

12" AND 16" WATERLINE
CONNECTION DETAIL
As Built

COMMONWEALTH OF VIRGINIA
ROGER I. STURGILL
No. 033058
PROFESSIONAL ENGINEER

BALZER AND ASSOCIATES, INC.
REFLECTING TOMORROW
www.balzer.cc
PLANNERS • ARCHITECTS
ENGINEERS • SURVEYORS

1208 Corporate Circle
Roanoke, Virginia 24018
Phone: 540/772-9580
FAX: 540/772-8050

501 Brandywy Road
Richmond, Virginia 23236
Phone: 804/794-0571
FAX: 804/794-2635

880 Technology Park Drive
Suite 200
Glen Allen, Virginia 23060
Phone 804/553-0102
FAX: 804/553-0133

102 Hubbard Street
Blacksburg, Virginia 24060
Phone: 540/961-0991
FAX: 540/961-0992

1557 Commerce Road
Suite 201
Verona, Virginia 24482
Phone 540/248-3220
FAX: 540/248-3221

HANGING ROCK TERRACE
SECTIONS 1,2 & 3

12" AND 16" WATERLINE PLAN

CATAWBA MAGISTERIAL DISTRICT
ROANOKE COUNTY, VIRGINIA

DRAWN BY: DRB
DESIGNED BY: DRB
CHECKED BY: RIS
DATE: NOV. 1, 2002

REVISIONS:
04-02-03
11-04-03
03-30-04
05-12-04
10-22-04COUNTY WL

SCALE: AS SHOWN

SHEET NO.
3AOF 11

JOB NO.
R0200117.00