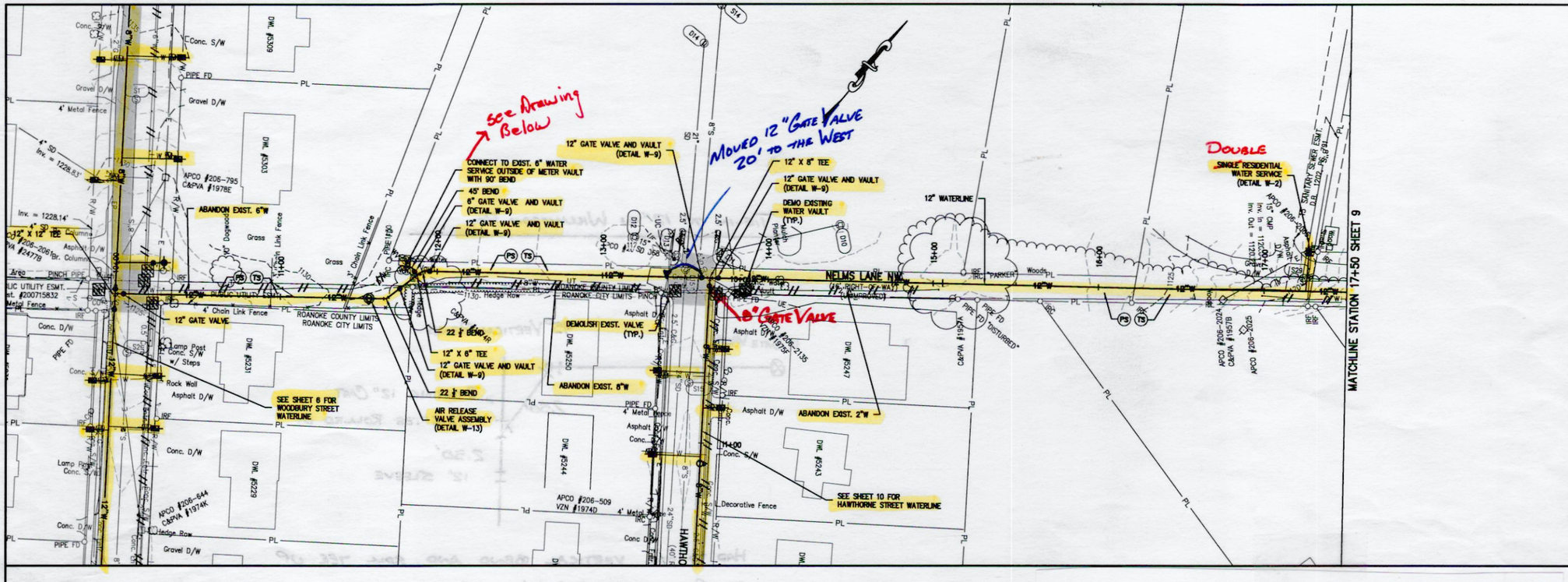

12 INCH WATERLINE – NELMS LANE PROFILE

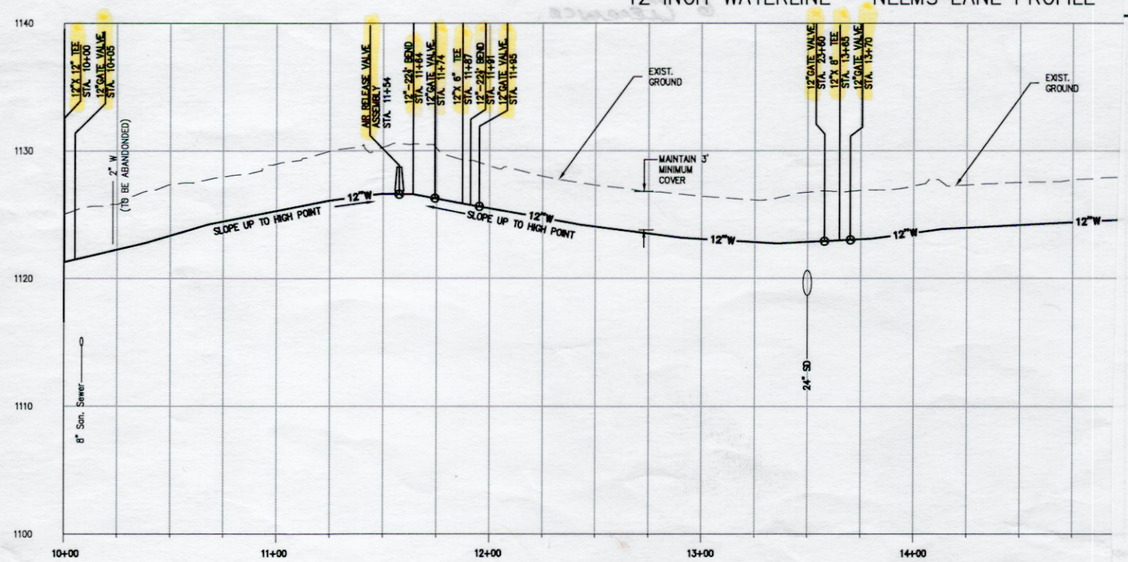

As-Built / Tie-in to Vault 5300 Hawthorne

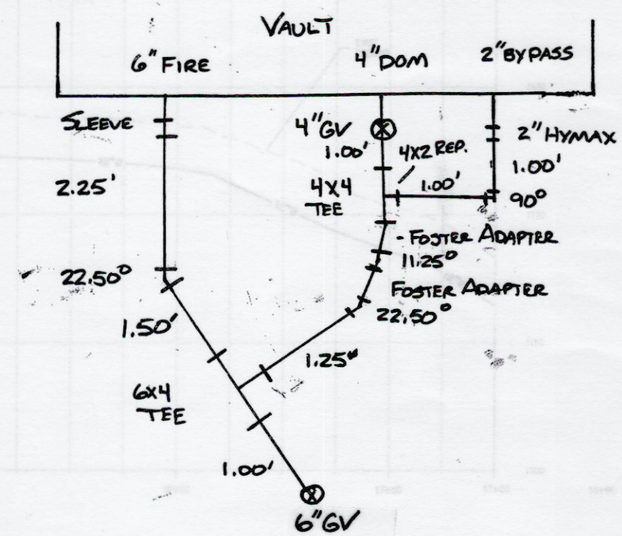

0 15' 30' 60'
SCALE: 1" = 30'

COMMONWEALTH OF VIRGINIA
BRADLEY C. CRAIG
Lic. No. 023879
11/25/2020
PROFESSIONAL ENGINEER

Revisions	Date

Issue Date: NOV. 25, 2020
Drawn By: DBL/ARB
Designed By: DBL
Checked By: BCC
Date: 11/25/2020

Mattern & Craig
ENGINEERS•SURVEYORS
701 FIRST STREET, S.W.
ROANOKE, VIRGINIA 24016
(540) 345-9342
FAX (540) 345-7891

HAWTHORNE ROAD AREA WATERLINE REPLACEMENT PROJECT

WATERLINE PLAN AND PROFILE – NELMS LANE

ROANOKE, VIRGINIA

Vertical Scale: 1"= 5'
Horizontal Scale: 1"= 30'
Commission Number: 3942
Sheet No.: 8
City/County