FOR UTILITY ADJUSTMENTS ONLY

REVISED	FHWA REGION	STATE	FEDERAL AID ROUTE	FEDERAL AID PROJECT	STATE ROUTE	STATE PROJECT	SHEET NO
	3	VA.				U000-128-116, RW-201 C-501	14(17)

DESIGN FEATURES RELATING TO CONSTRUCTION OR TO REGULATION AND CONTROL OF TRAFFIC MAY BE SUBJECT TO CHANGE AS DEEMED NECESSARY BY THE DEPARTMENT.

208

WELLS AVENUE SANITARY SEWER
(SEE PLAN SHEET 14(4))

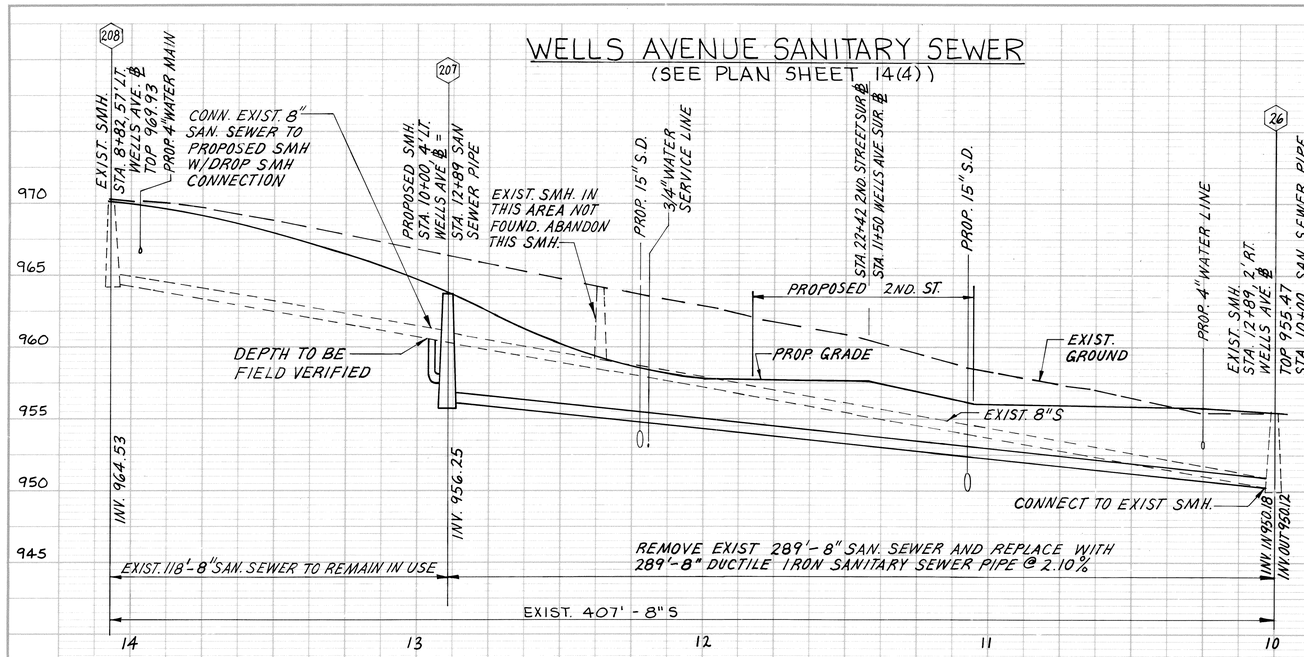

NORFORK AVENUE SANITARY SEWER
(SEE PLAN SHEET 14(3))

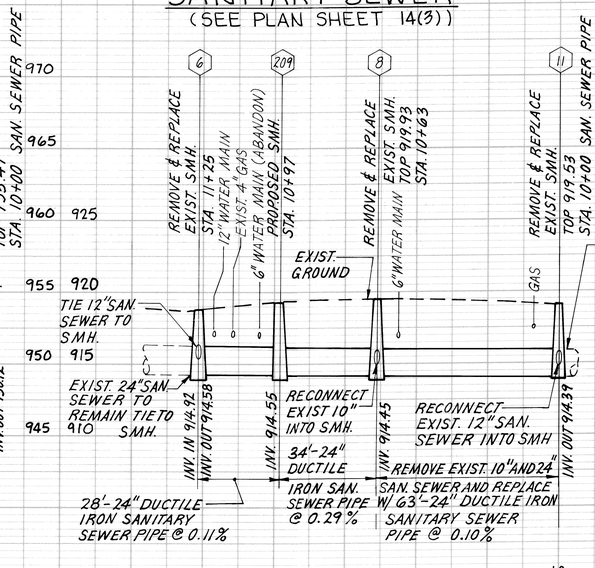

COMMONWEALTH AVENUE WATERLINE
(SEE PLAN SHEET 14(10))

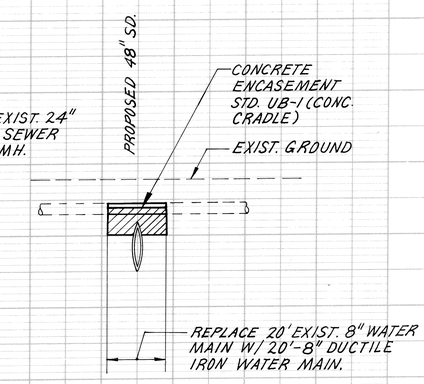

GILMER AVENUE @ LICK RUN STORM CULVERT SANITARY SEWER
(SEE PLAN SHEET 14(10))

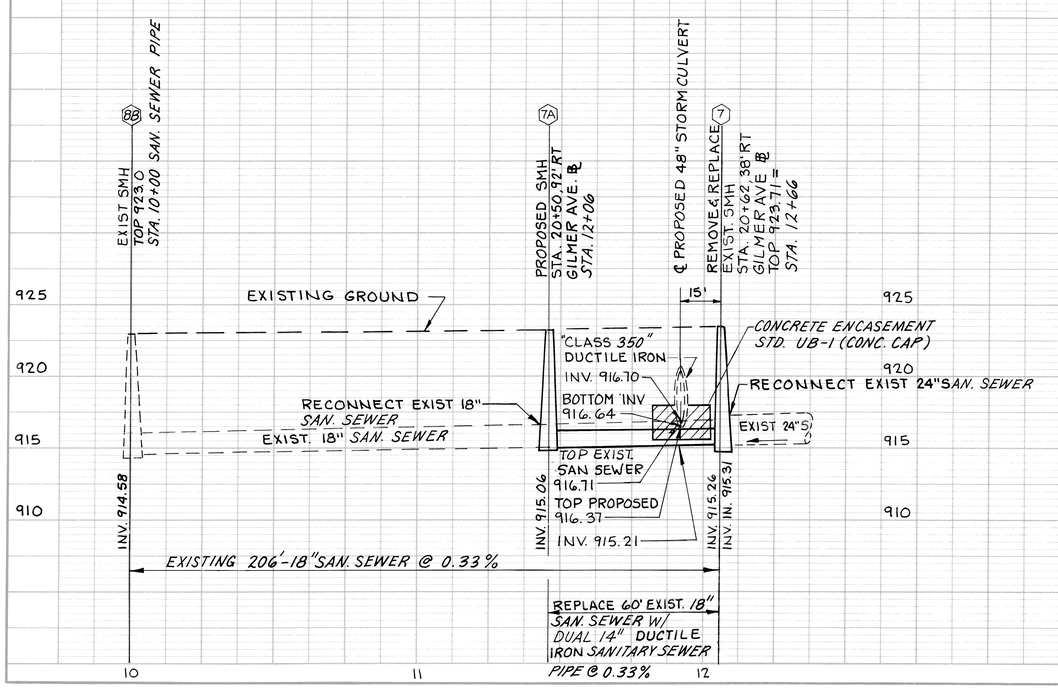

ORANGE AVE. SAN. SEWER STA. 11+00 RT.
SEE PLAN SHEET 14(13)

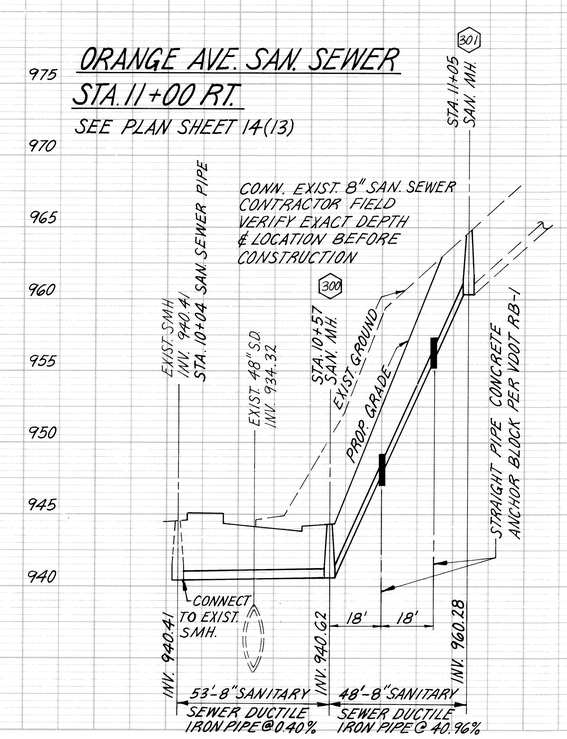

SALEM AVENUE 6" WATER LINE PROFILE
(SEE PLAN SHEET 14(3))

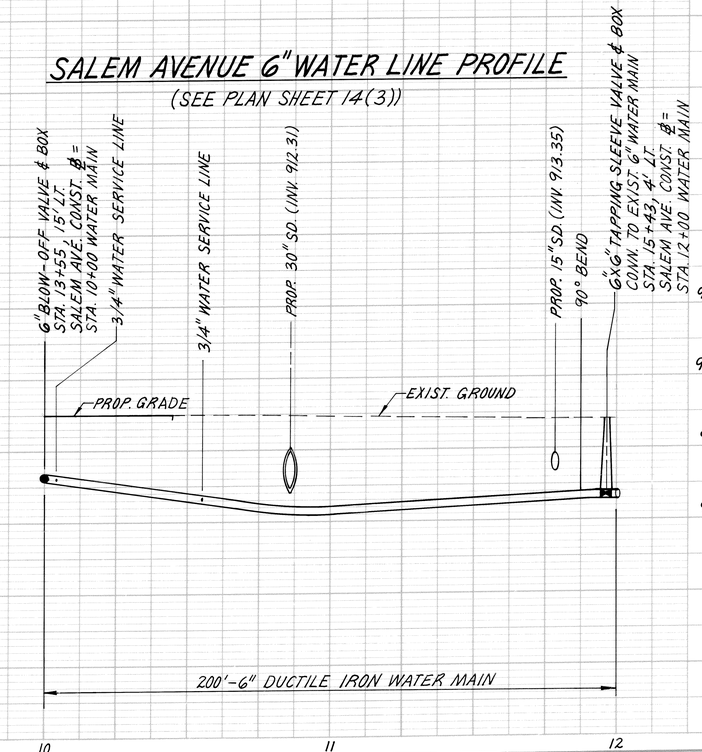

SUPERVISED BY G.T. ROGERSON, JR. (VDOT)
DESIGNED BY MATTERN & CRAIG - (MICHAEL S. AGEE)

PROFILE	BY	DATE
SURVEYED		
PLOTTED		
GRADES CHECKED		
NOTE BOOK		
STRUCTURE NOTATIONS CHECKED		

VDOT No. 6014

PLAN NO.	PROJECT	FILE NO.	SHEET NO.
A	U000-128-116	66-28-4	14(17)