FOR UTILITY ADJUSTMENTS ONLY

FRANKLIN ROAD
UTILITY RELOCATIONS
UN 7457

7457S7 | 05-12-90 11:13 | GLH

ANDERSON AND ASSOCIATES, Inc. — Engineers Surveyors Planners — Blacksburg, Virginia

SUPERVISED BY P.C. SCHIRMER
DESIGNED BY G.L. HALE
CADD OPERATOR M.E. CRAWFORD
REVISED BY
PLAN DATE 11 MAY 90

BY	DATE

PROFILE: SURVEYED / PLOTTED / GRADE CHECKED / R/W NOTED / STRUCTURE REVISIONS (ON SHEET)
NOTE BOOK

DESIGN FEATURES RELATING TO CONSTRUCTION OR TO REGULATION AND CONTROL OF TRAFFIC MAY BE SUBJECT TO CHANGE AS DEEMED NECESSARY BY THE DEPARTMENT

REVISED	FHWA REGION	STATE	FEDERAL AID ROUTE	FEDERAL AID PROJECT	STATE ROUTE	STATE PROJECT	SHEET NO.
	3	VA.			221	0221-128-101,PE-101 RW-201 C-501	7(7)

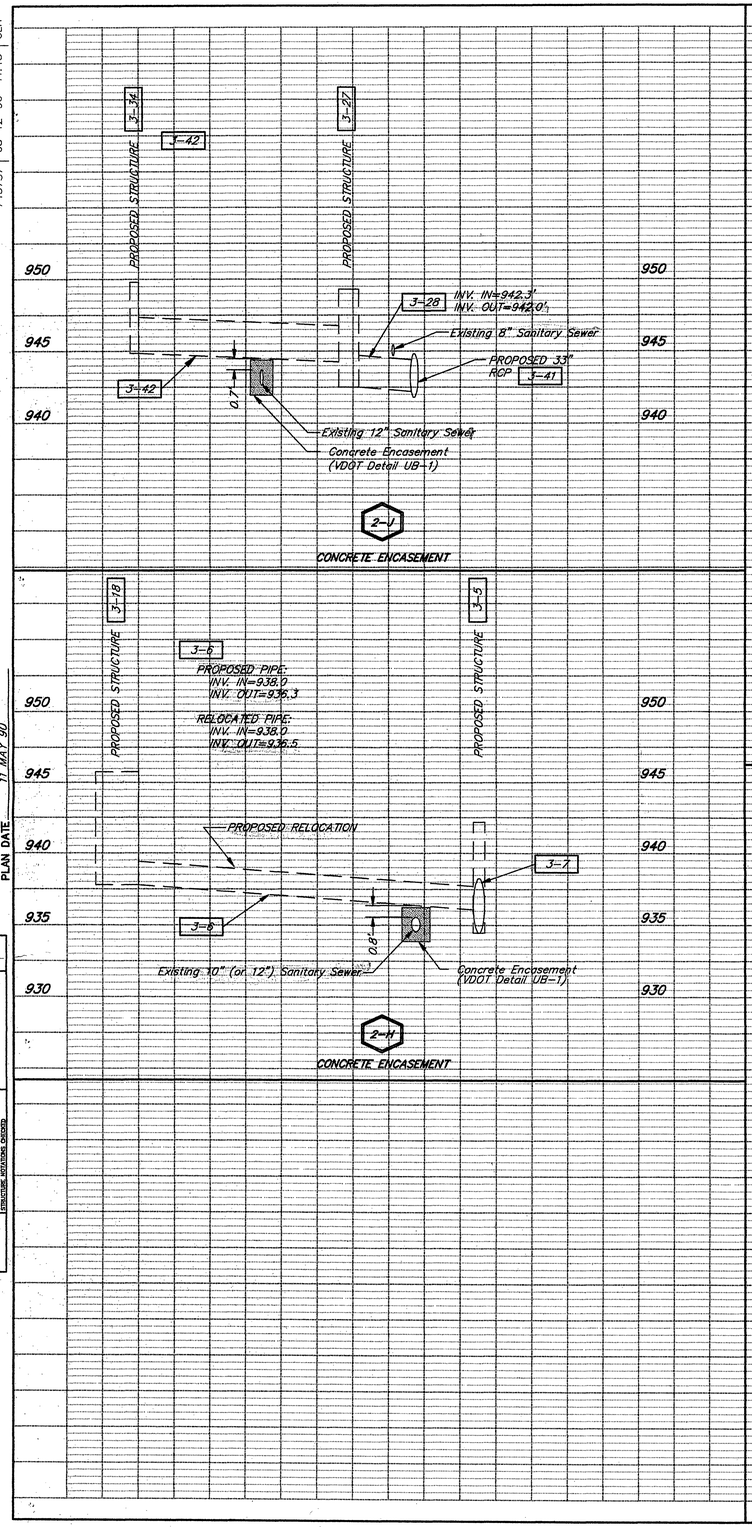

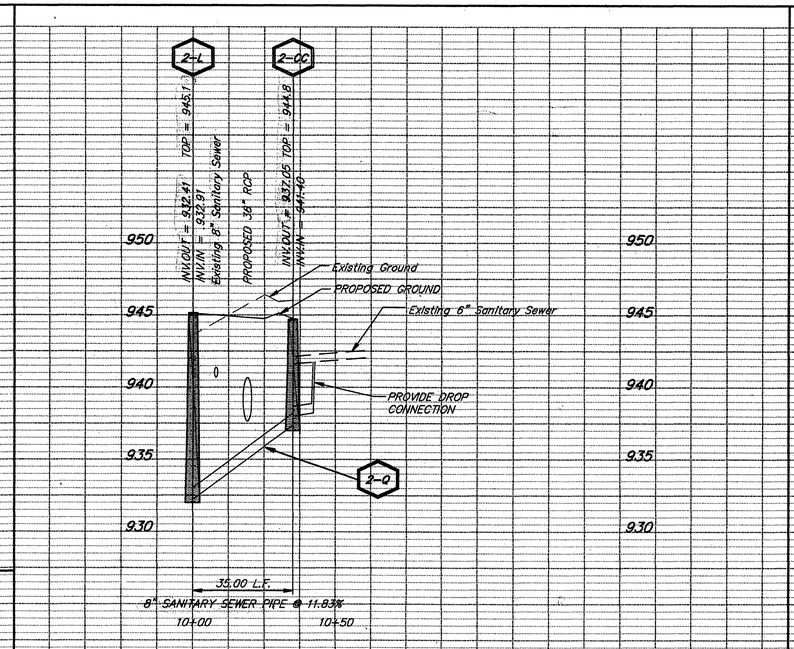

SANITARY SEWER RELOCATION

ALLEY BETWEEN DAY AVENUE AND MARSHALL AVENUE, FRANKLIN ROAD CONST. ℄ STA. 26+74.

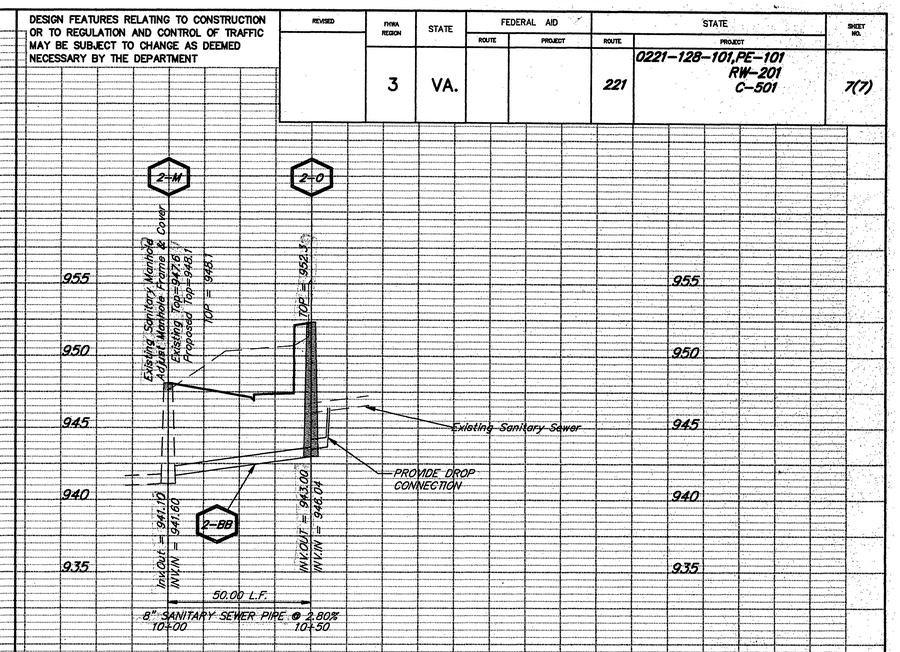

SANITARY SEWER RELOCATION

DAY AVENUE

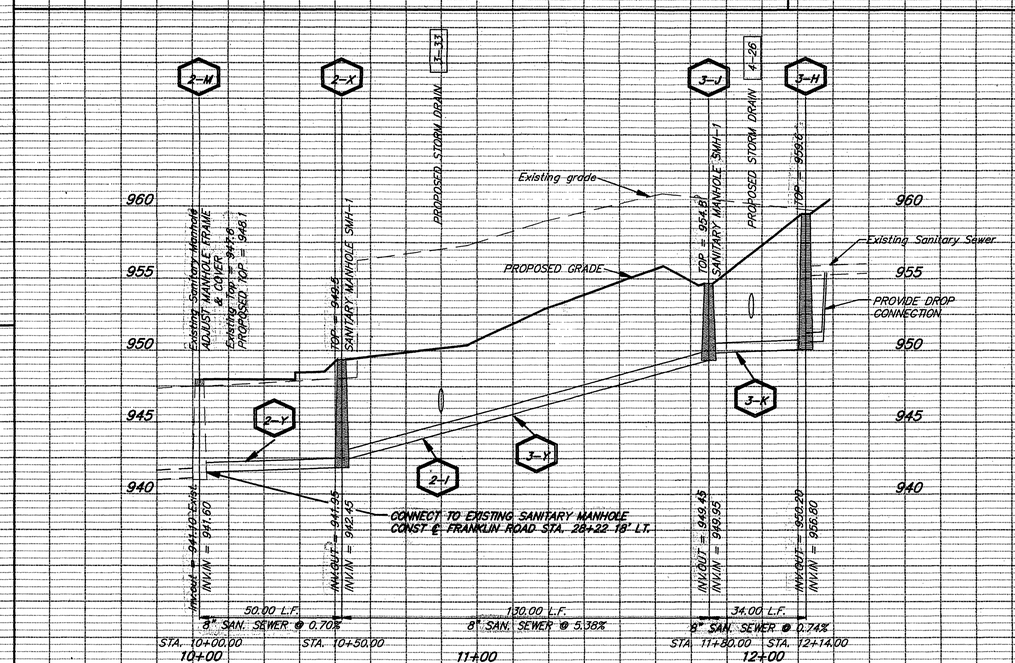

SANITARY SEWER RELOCATION

SCALE: 1"=26'H., 1"=5'V.

PLAN NO.	PROJECT	FILE NO.	SHEET NO.
A	0221-128-101,C-501		7(7)