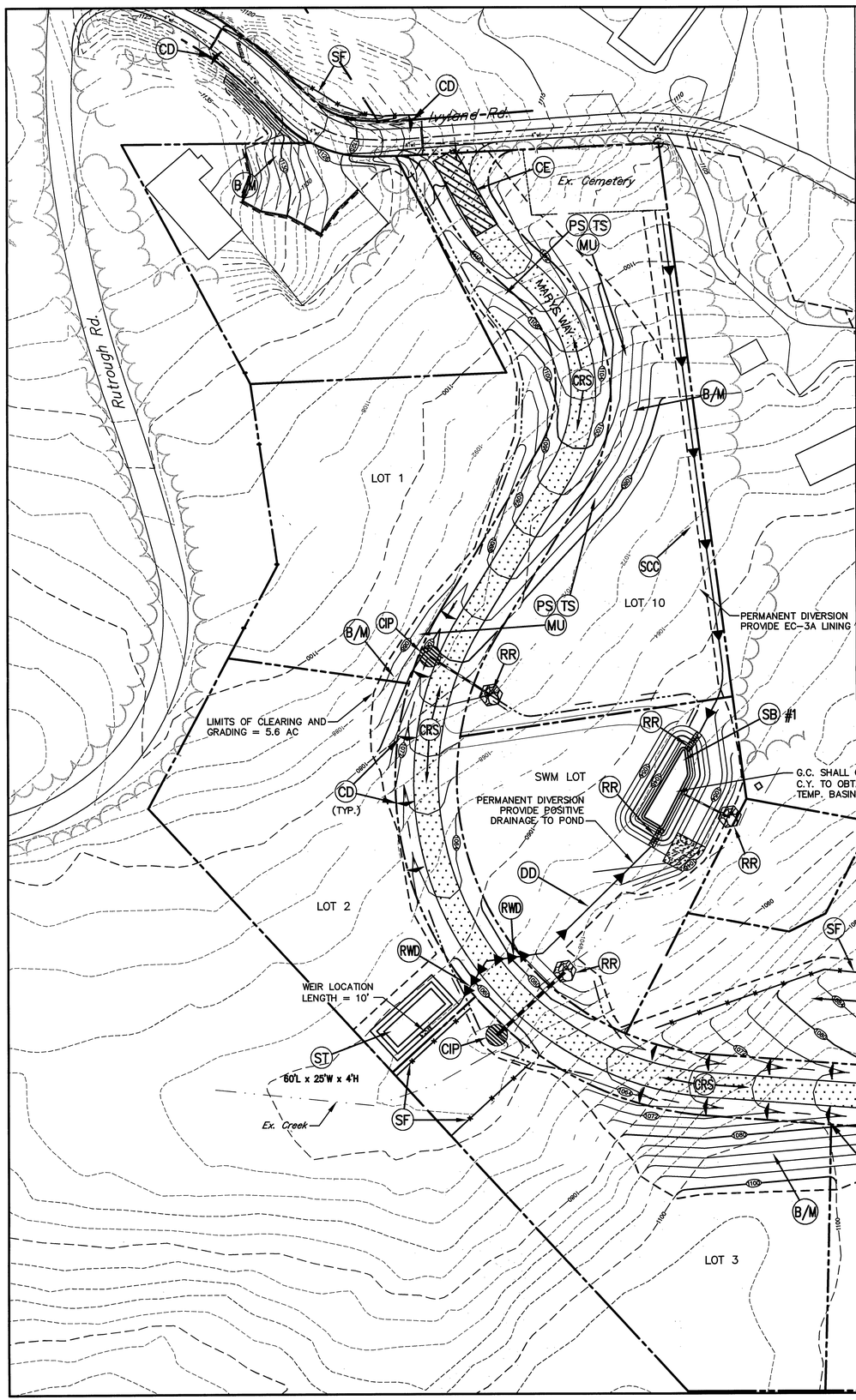

B/M SOIL STABILIZATION BLANKET

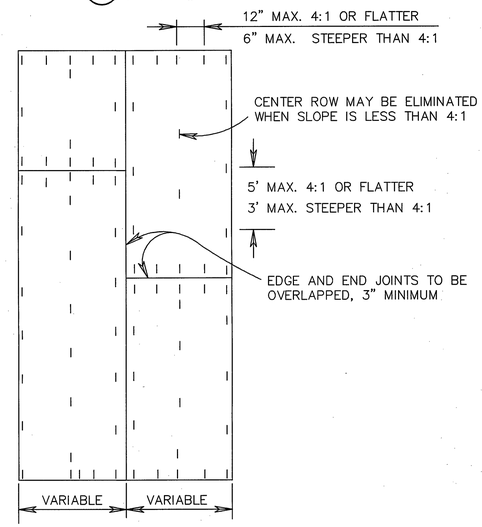

PLAN VIEW

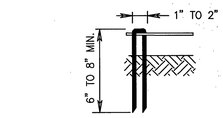

STAPLES FORMED FROM NO. 11 STEEL WIRE
8" STAPLE MIN. LENGTH FOR SANDY SOIL
6" STAPLE MIN. LENGTH FOR OTHER SOIL

STAPLE DETAIL

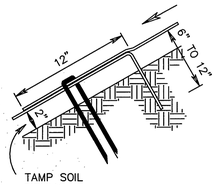

JUNCTION SLOT

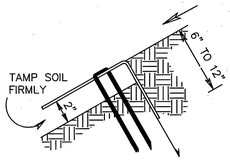

ANCHOR SLOT

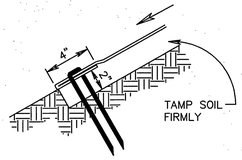

TERMINAL FOLD

TO TOPSOILING

NO APPLICABLE DETAILS APPLY. REFER TO SPECIFICATION 3.30 OF THE VIRGINIA EROSION AND SEDIMENT CONTROL HANDBOOK, LATEST EDITION FOR SPECIFIC REQUIREMENTS.

MU MULCHING

NO APPLICABLE DETAILS APPLY. REFER TO SPECIFICATION 3.35 OF THE VIRGINIA EROSION AND SEDIMENT CONTROL HANDBOOK, LATEST EDITION FOR SPECIFIC REQUIREMENTS.

DC DUST CONTROL

NO APPLICABLE DETAILS APPLY. REFER TO SPECIFICATION 3.39 OF THE VIRGINIA EROSION AND SEDIMENT CONTROL HANDBOOK, LATEST EDITION FOR SPECIFIC REQUIREMENTS.

COMMONWEALTH OF VIRGINIA
ROGER I. STURGILL
No. 033058
PROFESSIONAL ENGINEER

BALZER AND ASSOCIATES, INC.
REFLECTING TOMORROW
www.balzer.cc
PLANNERS • ARCHITECTS
ENGINEERS • SURVEYORS

1208 Corporate Circle
Roanoke, Virginia 24018
Phone: 540/772-9580
FAX: 540/772-8050

501 Branchway Road
Richmond, Virginia 23236
Phone: 804/794-0571
FAX: 804/794-2635

880 Technology Park Drive
Suite 200
Glen Allen, Virginia 23059
Phone: 804/553-0132
FAX: 804/553-0133

102 Hubbard Street
Blacksburg, Virginia 24060
Phone: 540/961-0961
FAX: 540/961-0962

1557 Commerce Road
Suite 201
Verona, Virginia 24482
Phone: 540/248-3220
FAX: 540/248-3221

LARK'S RIDGE ESTATES

ESC PLAN

ROANOKE COUNTY, VIRGINIA

DRAWN BY: CPB
DESIGNED BY: CPB
CHECKED BY: JVJ
DATE: 06/26/2006
REVISIONS:
07/28/2006
09/01/2006
10/13/2006
01/10/2007
02/06/2007

SCALE: 1"=50'

SHEET NO.
C-8

JOB NO.
R0600104.00