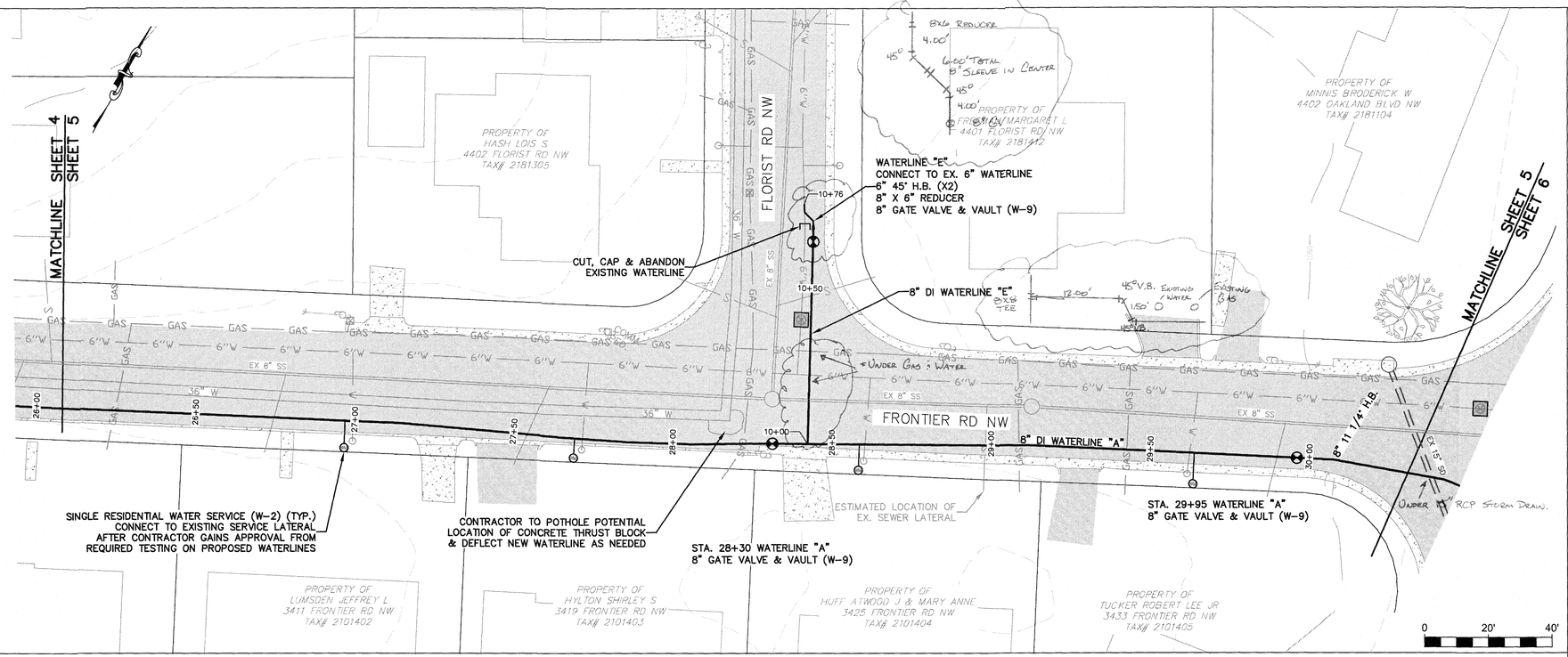

GENERAL NOTES:

1. SEWER LATERALS SHOWN ARE BASED ON CCTV FOOTAGE. ADDITIONAL LATERALS & CONFLICTS SHALL BE INVESTIGATED BY CONTRACTOR PRIOR TO EXCAVATION.
2. PROPERTY LINES SHOWN ON THIS PAGE ARE BASED ON GIS DATA AND HAVE NOT BEEN FIELD SURVEYED.

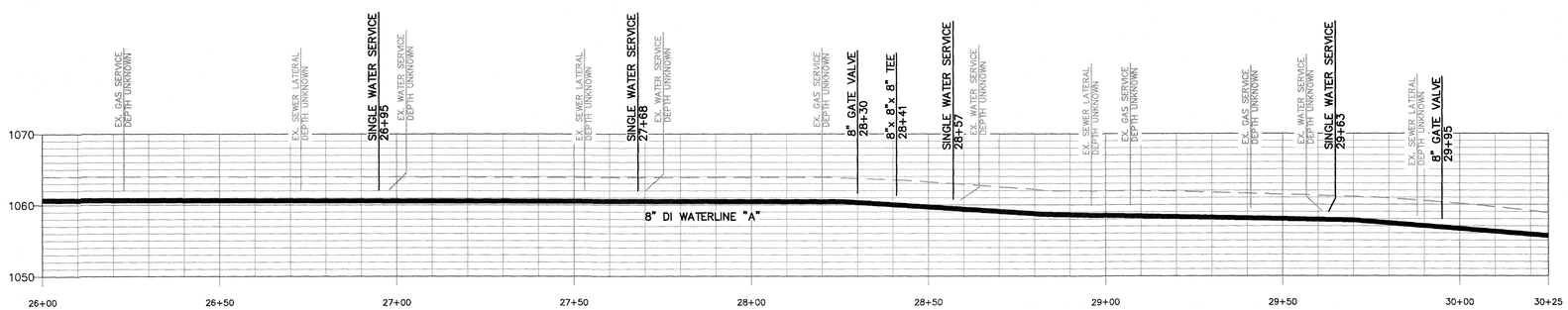

WATERLINE "A"

SCALE
VERTICAL: 1"= 10'
HORIZONTAL: 1" = 20'

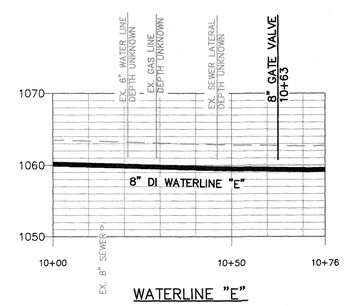

WATERLINE "E"

SCALE
VERTICAL: 1"= 10'
HORIZONTAL: 1" = 20'

WESTERN VIRGINIA WATER AUTHORITY
ENGINEERING SERVICES
601 S JEFFERSON ST, SUITE 300
ROANOKE, VA 24011
540-853-5700

COMMONWEALTH OF VIRGINIA
W. C. Bulloss
WILLIAM C. BULLOSS
Lic. No. 053694
04/04/2019
PROFESSIONAL ENGINEER

MAPLELAWN & FRONTIER WATERLINE REPLACEMENT

PLAN & PROFILE

Rev	Description	Date	By

Designed:	NSS, DRJ
Drawn:	AJC, NSS
Checked:	IAS
Approved:	WCB
Date:	APRIL 2019
Project:	WCIP-324