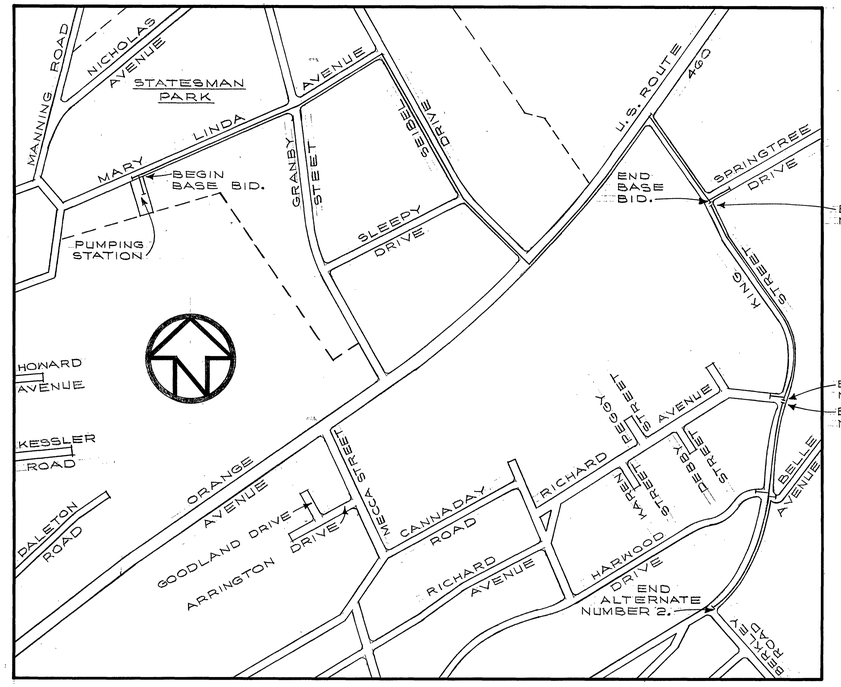

VICINITY MAP

500' 0' 500' 1000'

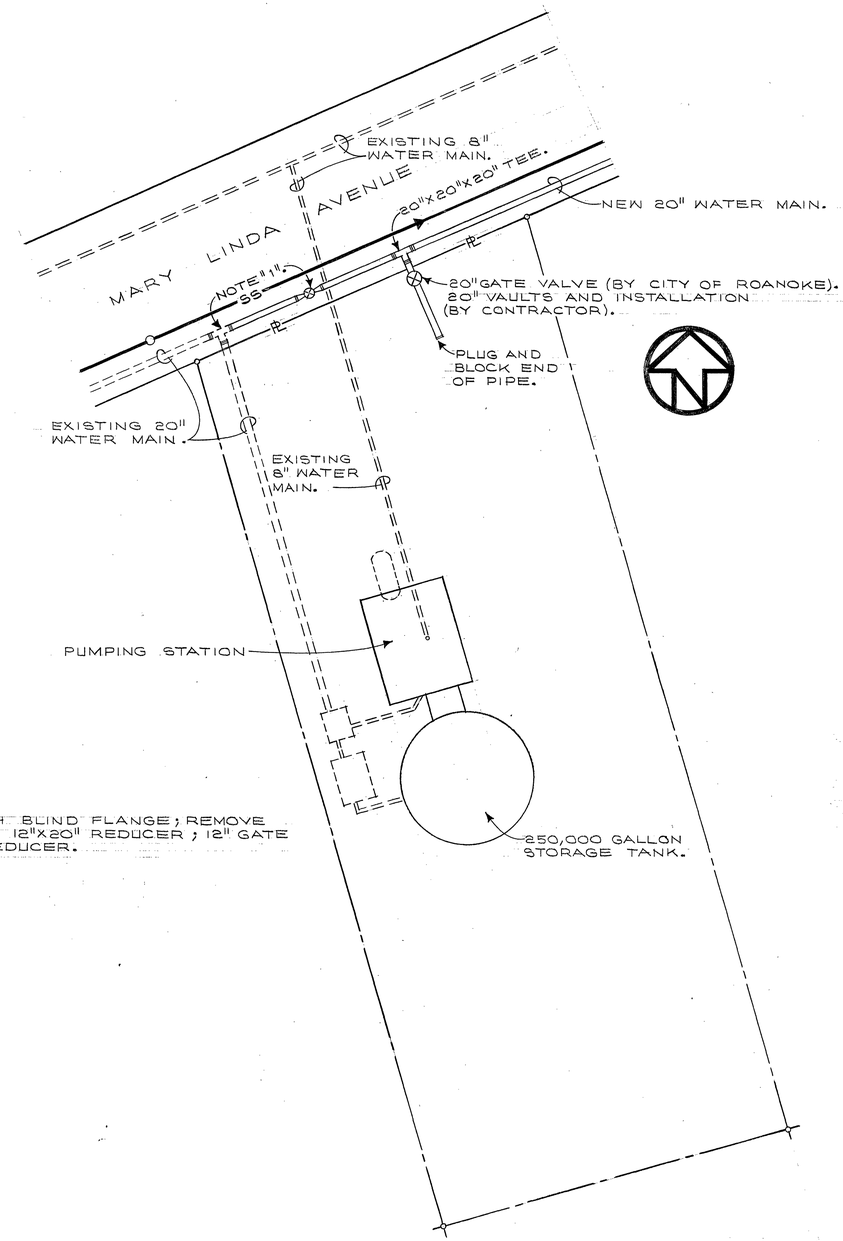

SITE PLAN - PUMPING STATION

SCALE: 1" = 20'-0"

DIRECTOR UTILITIES & OPERATIONS	10/7/77 DATE
CITY ENGINEER OF ROANOKE, VA.	10-7-77 DATE
DIRECTOR OF PUBLIC WORKS	10-7-77 DATE
AGENT FOR ROANOKE PLANNING COMM.	Oct. 7, 1977 DATE

DATE STARTED				
DATE COMP. 1978				
FEET MAIN	SIZE	VALVE	CURB	BOX
F. H. COMP. ____				
F. H. STUB ONLY				
SERV. INS. BY:				
MAIN INS. BY: contractor				
NO. ¾" SERV. INS.				
CITY OR CO. City				
DEPT. INSP. Engineering				

NOTE:
LOCATION OF EXISTING UTILITIES ARE TO BE ASCERTAINED IN THE FIELD PRIOR TO CONSTRUCTION. VERIFY LOCATION OF UTILITIES SHOWN ON DRAWINGS.

GENERAL NOTES:

NOTE 1. 20"x20"x20" TEE EXISTS WITH BLIND FLANGE; REMOVE BLIND FLANGE AND INSTALL 12"x20" REDUCER; 12" GATE VALVE AND VAULT; 12"x20" REDUCER.

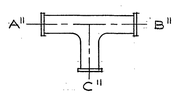

A" x B" x C"

TEE DESIGNATION

LEGEND	
—T—	UNDERGROUND TELEPHONE CABLE.
—G—	UNDERGROUND GAS MAIN
—E—	UNDERGROUND ELECTRIC CABLE.
—SS—	UNDERGROUND SANITARY SEWER.
———	NEW WATER LINE.
- - - - -	EXISTING WATER LINE.
—●—	NEW VALVE AND VAULT.
- - -○- - -	EXISTING VALVE AND VAULT.
HYDRANT LATERAL	6" DUCTILE IRON PIPE. 6" VALVES WITH VAULTS.
	HYDRANT LATERAL WITH HYDRANT.
	STREET RIGHT-OF-WAY (INCLUSIVE).
	EXISTING METER BOX (SERVICE AS REQ'D).

DATE	REV.	DESCRIPTION	BY
10/27/77	1	VARIOUS CHANGES.	LBV

MAP, LEGEND & SITE PLAN

Thomas A. Brandy — CITY ENGINEER

WATER MAIN EXTENSION FROM MARY LINDA AVE. TO BERKLEY ROAD N.E. ROANOKE, VIRGINIA

DRAWN LBV
CHECKED LBC
APP'D MCS
DATE 9/27/77
JOB NO. 7714
SHEET 1 OF 3

CITY OF ROANOKE
OFFICE OF CITY ENGINEER
ROANOKE, VIRGINIA

CONTRACTOR MUST VERIFY ALL DIMENSIONS AT PROJECT BEFORE PROCEEDING WITH WORK