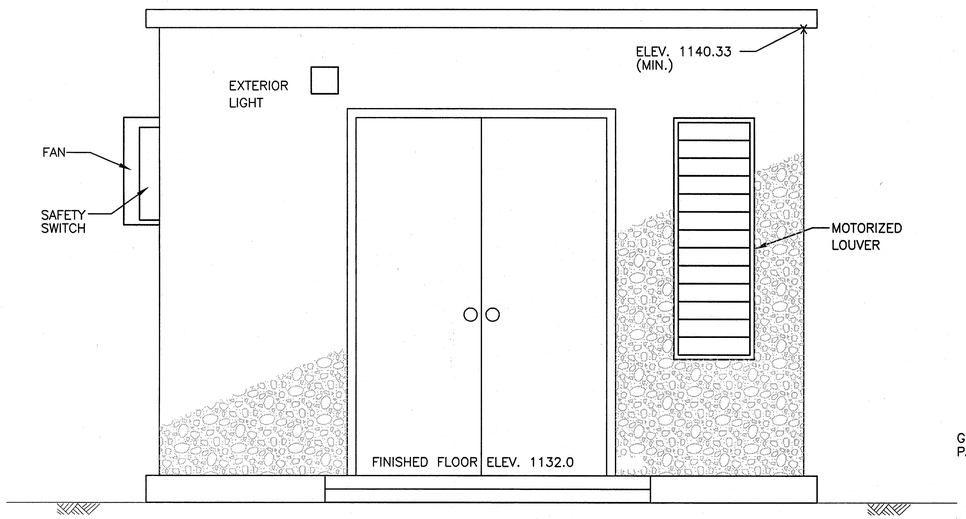

SOUTH ELEVATION

SCALE: 3/4" = 1'-0"

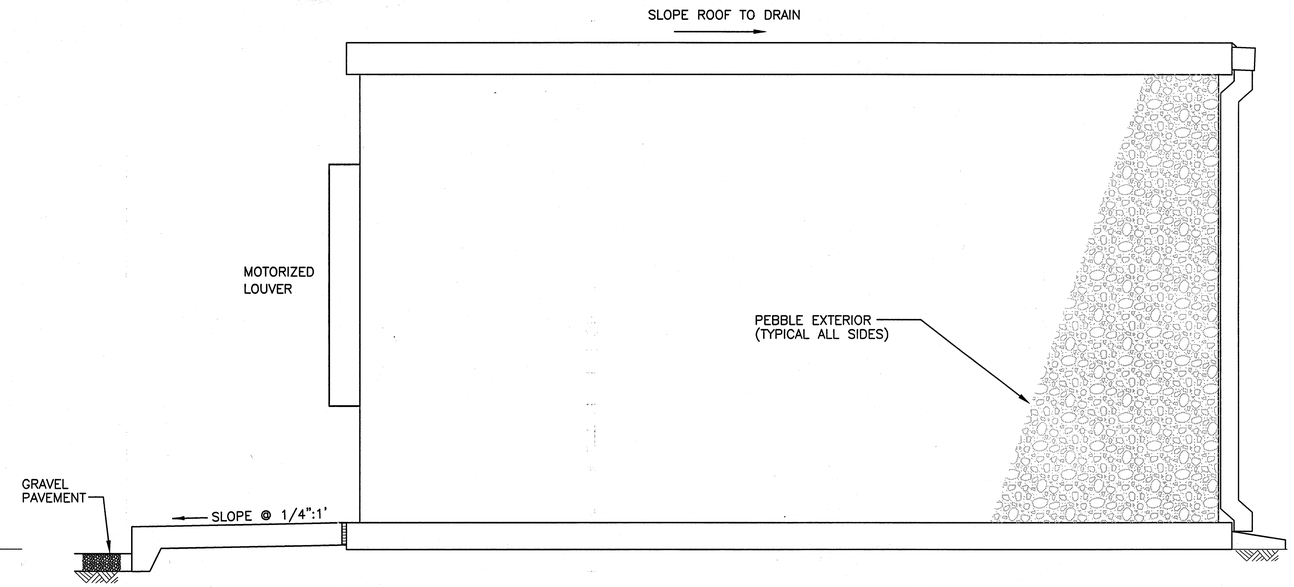

EAST ELEVATION

SCALE: 3/4" = 1'-0"

8" INTAKE LINE

8" DISCHARGE LINE

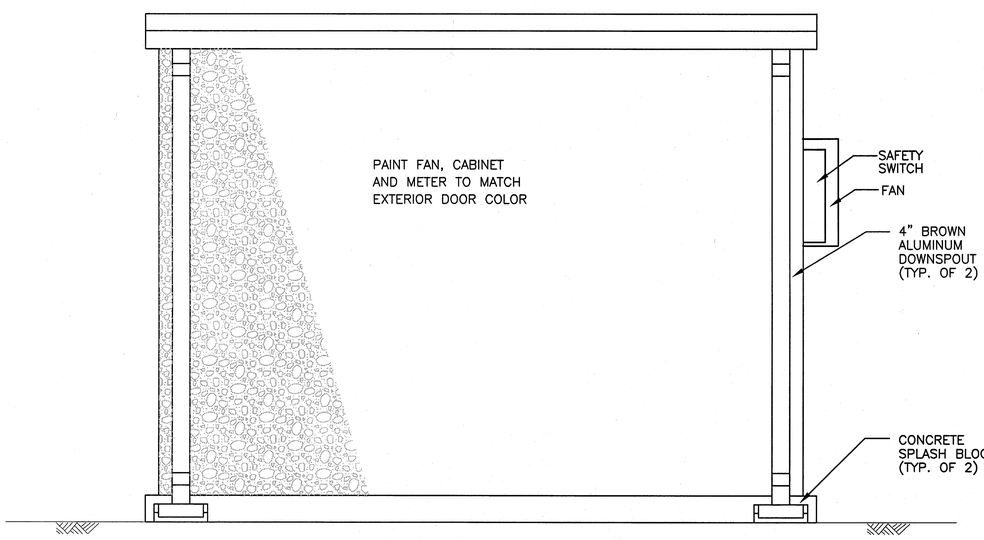

NORTH ELEVATION

SCALE: 3/4" = 1'-0"

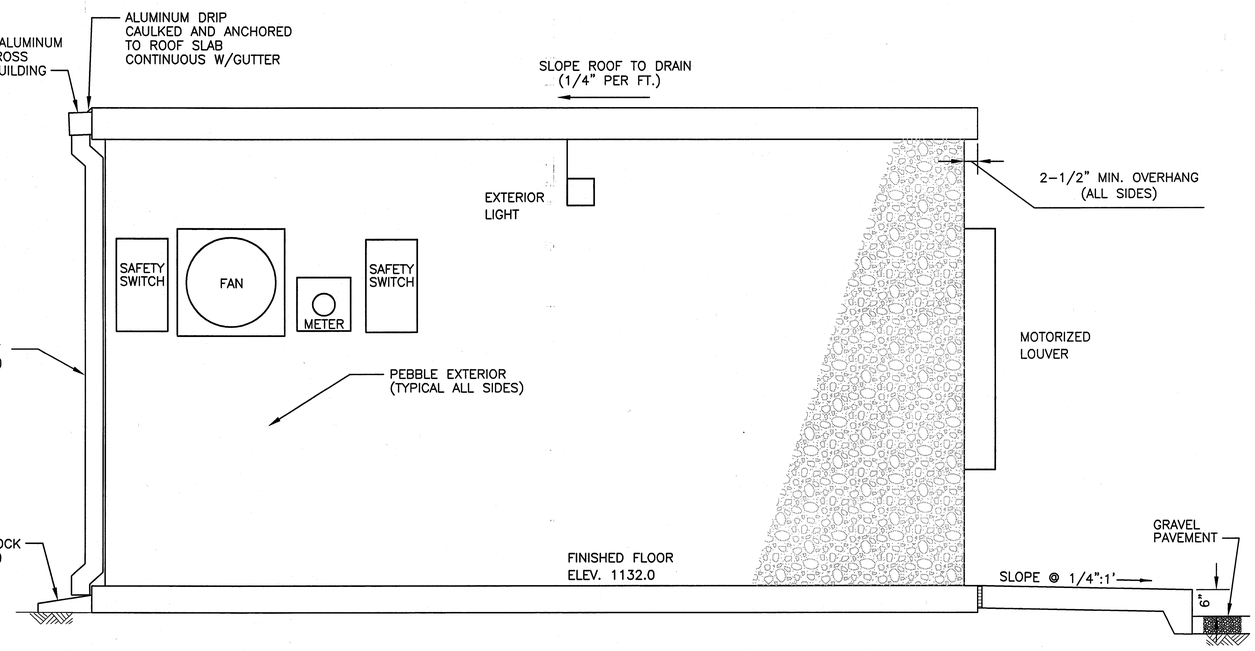

WEST ELEVATION

SCALE: 3/4" = 1'-0"

4" DRAIN LINE

RECORD DRAWINGS

R:\DWG\2120\DWGS\13.DWG

COMMONWEALTH OF VIRGINIA
BRADLEY C. CRAIG
No. 023879
PROFESSIONAL ENGINEER

Revisions	Date

Issue Date: 02/17/04
Drawn By: ARB
Designed By: BCC
Checked By: BCC
Date: 02/17/04

Mattern & Craig
CONSULTING ENGINEERS • SURVEYORS
701 FIRST STREET, S.W.
ROANOKE, VIRGINIA 24016
(540) 345-9342
FAX (540) 345-7891

MILL MOUNTAIN WATER PROJECT
PUMP STATION–
ELEVATIONS
CITY OF ROANOKE, VIRGINIA

Vertical Scale: N/A
Horizontal Scale: AS NOTED
Commission Number: 2120
Sheet No.: 13

M-M-13_ASBUILT LAYOUT1 _1_ PAGE 1 - 2/16/06 10:26:58 AM