
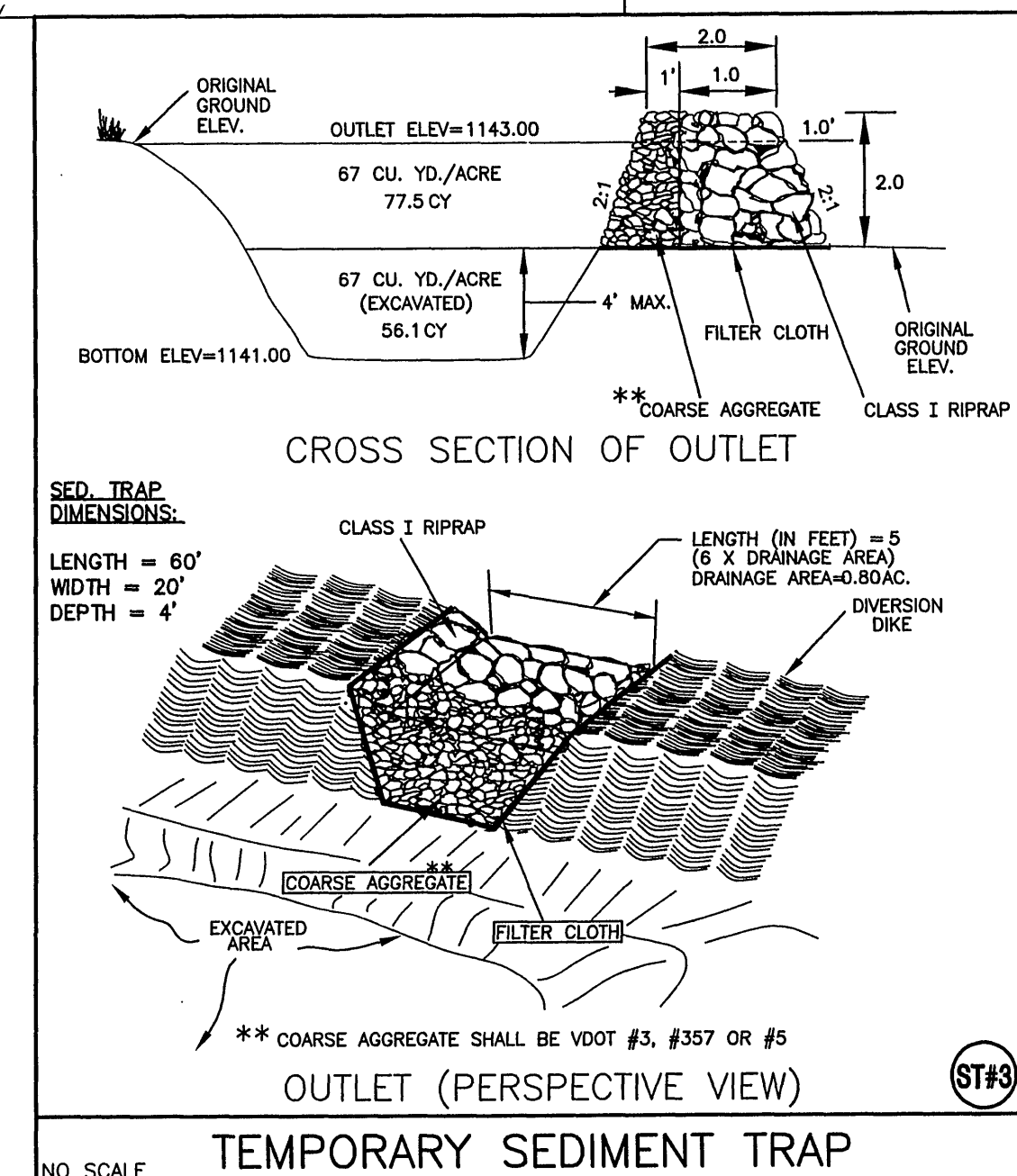
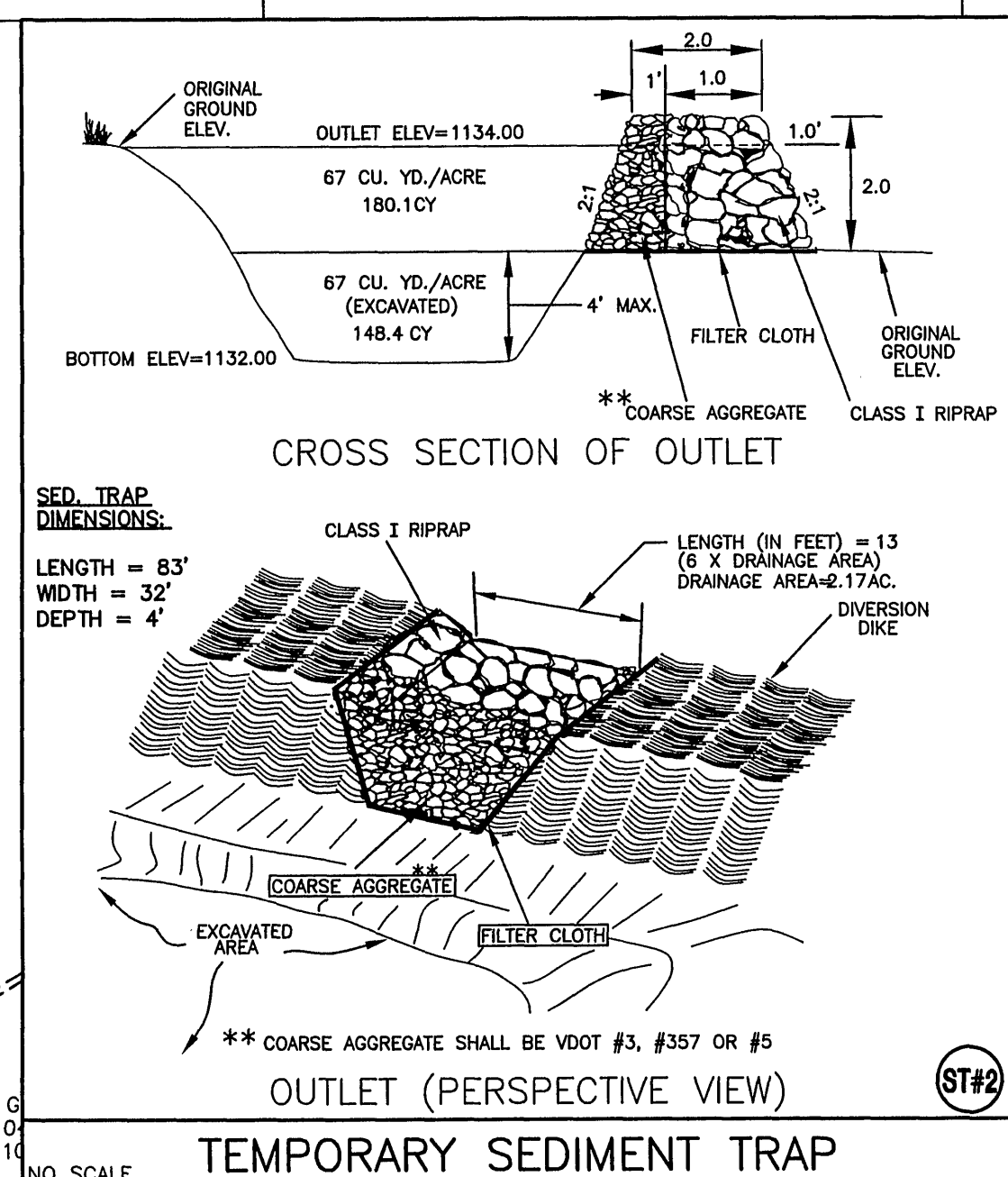


CE	3.02 CONSTRUCTION ENTRANCE	TSD	3.15 TEMPORARY SLOPE DRAIN
CRS	3.03 CONSTRUCTION ROAD STABILIZATION	CD	3.20 ROCK CHECK DAMS
SF	3.05 SILT FENCE	SR	3.29 SURFACE ROUGHENING
IP	3.07 STORM DRAIN INLET PROTECTION	TO	3.30 TOPSOILING
CIP	3.08 CULVERT INLET PROTECTION	TS	3.31 TEMPORARY SEEDING
DD	3.09 TEMPORARY DIVERSION DIKE	PS	3.32 PERMANENT SEEDING
FD	3.10 TEMPORARY FILL DIVERSION	MU	3.35 MULCHING
DV	3.12 DIVERSION	TP	3.38 TREE PRESERVATION & PROTECTION
ST	3.13 TEMPORARY SEDIMENT TRAP	DC	3.39 DUST CONTROL

ESC COMPLETION NOTES:

1. FOR ALL WORK ON THE PROJECT SITE, UPON REACHING FINAL COMPLETION OF THE SCOPE OF THIS PROJECT, CONTRACTOR SHALL:
 - A. STABILIZE ALL THE DISTURBED AREAS, INCLUDING BUT NOT LIMITED TO THE MEASURES SHOWN ON THE PLANS HEREIN, INCLUDING BUT NOT LIMITED TO EROSION CONTROL, SEEDING, CONTOURING, SLOPE REINFORCEMENT, DIVERSION, SEDIMENT TRAPS, TREE PROTECTION, SURFACE ROUGHENING, DIVERSION, AND SILT FENCING.
 - B. ARRANGE A CLOSE-OUT INSPECTION WITH THE CIVIL PROJECT ENGINEER, THE ROANOKE COUNTY INSPECTOR, AND THE DEPARTMENT OF CONSERVATION INSPECTOR TO CONFIRM THAT THE SITE IS ADEQUATELY STABILIZED, TEMPORARILY, ACCORDING TO THE PLAN AND TO CONFIRM THAT ALL MEASURES ARE IN ACCEPTABLE CONDITION.
 - C. UPON FAVORABLE ACCEPTANCE OF THE ABOVE AND FINAL COMPLETION OF THE SCOPE OF WORK, THE OWNER WILL HAVE A NEW GENERAL CONTRACTOR ENGAGED TO FOLLOW-UP CONTROLS AND MAINTENANCE. THE CONTRACTOR SHALL BE RESPONSIBLE FOR TAKING OVER THE WORK AND THEREBY ENDING THE RESPONSIBILITY OF THE CURRENT CONTRACTOR FOR THE SCOPE OF SERVICES COVERED UNDER THIS CONTRACT.
2. FOR SEWER WORK OFF-SITE: UPON REACHING FINAL COMPLETION OF THE SCOPE OF THIS PROJECT, CONTRACTOR SHALL:
 - A. STABILIZE ALL THE DISTURBED AREAS RELATED TO THE WORK, AND
 - B. REMOVE ALL THE EROSION AND SEDIMENT CONTROL MEASURES AS SOON AS THE AREAS THEY SERVE ARE ADEQUATELY STABILIZED.
 - C. ARRANGE A CLOSE-OUT INSPECTION WITH THE CIVIL PROJECT ENGINEER, THE ROANOKE COUNTY INSPECTOR, AND THE DEPARTMENT OF CONSERVATION INSPECTOR TO CONFIRM THAT THE SITE IS ADEQUATELY STABILIZED.



GAY AND NEEL, INC.
CIVIL ENGINEERING
LAND PLANNING
SURVEYING

**328 Mountain Avenue S.W.
Roanoke, Virginia 24016**
Phone: (540) 345-1110 Fax: (540) 345-5560
Email: info@gayandneel.com

ALL DISTURBED
AREAS SHOWN
ON THIS SHEET

TS DC

- SHEET C5-02

#1	05/14/2009	MPT	County Review
#2	05/27/2009	RWA	Final Review
mark	date	by	description
revisions			



RRMM
ARCHITECTS, PC
28 West Church Ave.
Roanoke, VA 24011
(540)344-1212 / fax (540)344-1321

COMMONWEALTH OF VIRGINIA
T. M. Kimzey
TREVOR M. KIMZEY
 Lic. No. 036345
 06/02/09
 PROFESSIONAL ENGINEER

VIRGINIA DEPARTMENT OF EDUCATION 80-56D

PROJECT MOUNT PLEASANT ELEMENTARY SCHOOL
ROUGH GRADING & SEWER PLANS
2216 MOUNT PLEASANT BOULEVARD
ROANOKE, VA
DRAWING EROSION & SEDIMENT CONTROL PLAN

SHEET

C5-01

