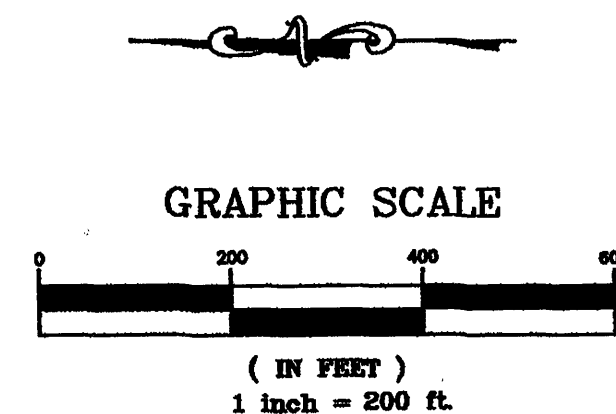


- NOTES:**
1. SURVEY PROVIDED BY CALDWELL WHITE AND ASSOCIATES.
 2. BASE MAPPING PROVIDED UPON AERIAL MAPPING PROVIDED BY ROANOKE COUNTY AND CITY OF ROANOKE.
 3. CONTRACTOR SHALL FIELD VERIFY SIZE & INVERT OF ALL LATERALS, SUBMAINS, & MAINS AND PROVIDE INFORMATION AS PART OF SHOP DRAWING SUBMITTAL.
 4. LATERALS IN POOR CONDITION AS IDENTIFIED BY THE AUTHORITY CONNECTING TO AN EXISTING INTERCEPTOR SHALL BE REPLACED TO THE PERMANENT EASEMENT. PAYMENT SHALL BE IN ACCORDANCE WITH SPECIFICATION 01026. SEWER SERVICE LATERALS SHALL BE REPLACED TO THE PERMANENT EASEMENT BOUNDARY. CONTRACTOR SHALL CONFIRM SIZE AND LOCATION AND REPLACE W/IDENTICAL SIZE.
 5. ALL LATERALS TO HAVE A CLEANOUT INSTALLED AT THE PROPERTY LINE AS SHOWN IN DETAIL C503.5/TYP.
 6. CONTRACTOR SHALL REMOVE ONLY THOSE TREES REQUIRED FOR SEWER INTERCEPTOR CONSTRUCTION. ALL TREES WITHIN THE EASEMENT 12" AND LARGER SHALL BE PROTECTED IN ACCORDANCE WITH DETAIL C505.5. ONLY THOSE TREES NOTED ON THE DRAWINGS SHALL BE REMOVED IF REQUIRED. ALL COSTS FOR TREE REMOVAL, DISPOSAL & PROTECTION SHALL BE INCLUDED IN THE COST OF SEWER LINE INSTALLATION.
 7. EXIST LATERALS, SUBMAINS, & MAINS HAVE BEEN IDENTIFIED BY MANHOLE INSPECTIONS PERFORMED BY OI AND FIELD INVESTIGATION BY THE AUTHORITY'S SSER GROUP. ALL ACTIVE SEWER LATERALS SHALL REMAIN IN SERVICE AND BE RECONNECTED BY THE CONTRACTOR.




VERIFY SCALE

Bar Scale measures 1" on original drawing


0" 1"

Designed:	BYP
Drawn:	RJH
Checked:	DBH
Date:	FEB 2006
Scale:	AS SHOWN
Job No.	12307.01
Archived File Name:	

C100



OLIVER INCORPORATED
Consulting Engineers & Planners



11116 SOUTH MAIN STREET, SUITE 100
BLACKSBURG, VIRGINIA 24060
(540) 552-5548

WESTERN VIRGINIA WATER AUTHORITY
MUDLICK CREEK INTERCEPTOR

OVERALL PLAN

[illegible]

Designed:	BYP
Drawn:	RJH
Checked:	DBH
Date:	FEB 2006
Scale:	AS SHOWN
Job No.	12307.01
Archived File Name:	

C100