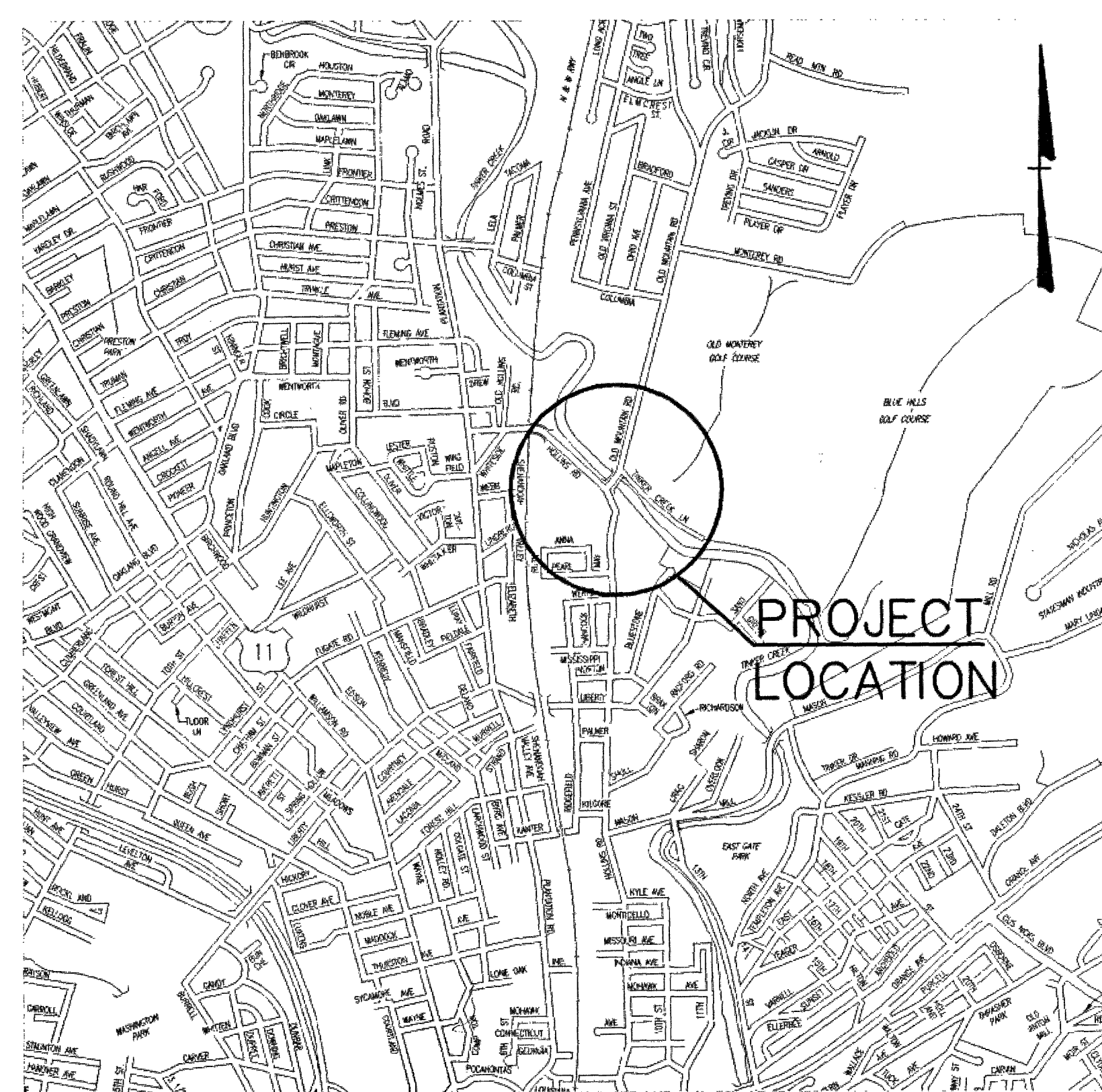


# PROJECT LOCATION MAP



OFFICE OF THE CITY ENGINEER  
215 CHURCH AVENUE, SW  
ROOM 350  
ROANOKE, VIRGINIA 24011-1587  
PHONE: (540) 853-2731  
FAX: (540) 853-1364  
ENGINEER@ROANOKEVA.GOV




# INDEX OF SHEETS

- G-1 - COVER SHEET
- G-2 - GENERAL NOTES
- C-1 - SURVEY REFERENCE POINTS
- C-2 - TYPICAL SECTIONS
- C-3 - PLAN: PROPOSED RE-ALIGNMENT
- C-3A - PROFILE: STORM SEWERS
- C-3B - DRAINAGE STRUCTURE DESCRIPTIONS
- C-4 - PLAN: PROPOSED RE-ALIGNMENT
- C-5 - PLAN: PROPOSED RE-ALIGNMENT
- C-6 - PROFILE: OLD MOUNTAIN ROAD
- C-6A - PROFILE: OLD MOUNTAIN ROAD
- C-7 - PROFILE: TINKER CREEK LANE AND WYWA ENTRANCE
- C-8 - MAINTENANCE OF TRAFFIC AND SEQUENCE OF CONSTRUCTION NOTES
- C-8(A-C) - MAINTENANCE OF TRAFFIC AND SEQUENCE OF CONSTRUCTION PHASE 1
- C-8(D-E) - MAINTENANCE OF TRAFFIC AND SEQUENCE OF CONSTRUCTION PHASE 2
- C-8(F-H) - MAINTENANCE OF TRAFFIC AND SEQUENCE OF CONSTRUCTION PHASE 3
- C-8I - MAINTENANCE OF TRAFFIC AND SEQUENCE OF CONSTRUCTION PHASE 4
- C-8J - MAINTENANCE OF TRAFFIC AND SEQUENCE OF CONSTRUCTION PHASE 5
- C-9 - SIGNAL PLAN
- C-9A - SIGNAL DETAIL SHEET
- C-10 - PAVEMENT MARKING AND SIGNING
- C-10A - PAVEMENT MARKING AND SIGNING
- C-10B - PAVEMENT MARKING AND SIGNING
- C-11 - UTILITY RELOCATION PLANS
- C-12 - UTILITY RELOCATION PLANS
- C-13 - UTILITY RELOCATION PLANS
- C-14 - LANDSCAPING PLAN
- B-(1-24) - BRIDGE PLANS
- ES-(1-2) - E&SC NARRATIVE
- ES-(3-5) - E&SC PLAN PHASE 1
- ES-(6-8) - E&SC PLAN PHASE 2
- ES-(9-10) - E&SC PLAN PHASE 3
- ES-11 - E&SC PLAN PHASE 4
- ES-(12-15) - STANDARD DETAILS
- XS-(1-10) - CROSS SECTIONS: OLD MOUNTAIN ROAD
- XS-(11-15) - CROSS SECTIONS: HOLLINS ROAD
- XS-(16-18) - CROSS SECTIONS: TINKER CREEK LANE
- XS-(19-22) - CROSS SECTIONS: WESTERN VIRGINIA WATER AUTHORITY ENTRANCE

# CONSULTING ENGINEERS

**Mattern & Craig, Inc.**  
CONSULTING ENGINEERS  
SURVEYORS  
701 FIRST STREET, S.W.  
ROANOKE, VIRGINIA 24016  
(540) 345-9342  
(540) 345-7691 FAX

COMMISSION NUMBER: 3154A



# PROJECT NAME

**ROUTE 605  
(OLD MOUNTAIN ROAD)  
BRIDGE REPLACEMENT**

CITY PLAN NUMBER: 6710  
VDOT PROJECT NUMBER: U000-128-R16  
VDOT UPC NUMBER: 98218

REVISION BY	DESCRIPTION:	DATE
REVISION BY	DESCRIPTION:	DATE
REVISION BY	DESCRIPTION:	DATE
REVISION BY	DESCRIPTION:	DATE

# APPROVED FOR CONSTRUCTION

*Philip C. Souir*  
CITY ENGINEER

3-21-2013  
DATE

*Robert K. Bayless*  
DIRECTOR OF PUBLIC WORKS

3/21/2013  
DATE

*Sherrill M. Starnell*  
ASSISTANT CITY MANAGER FOR OPERATIONS

3/21/13  
DATE

City of Roanoke  
Planning Building and Development

DEVELOPMENT PLAN APPROVED

Agent, Planning Commission *[Signature]* 3/27/13  
Development Engineer *[Signature]* 3-27-13  
Zoning Administrator *[Signature]* 3/27/13

Any changes to this approved plan must be coordinated with the Agent to the Planning Commission and revisions approved prior to construction.

TAX PARCEL NUMBER: 9999998

SHEET NUMBER: G-1 OF XS-22

ROUTE 605 (OLD MOUNTAIN ROAD) BRIDGE REPLACEMENT