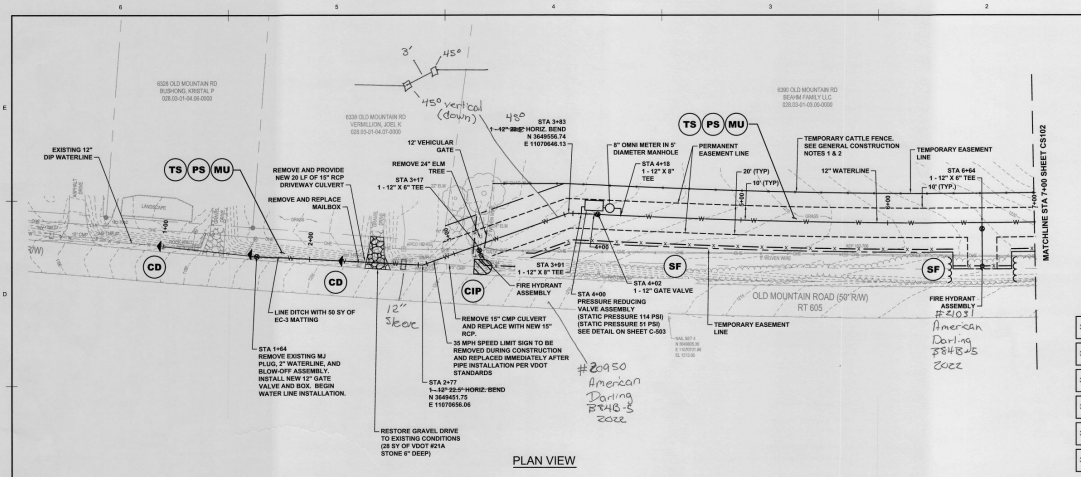

PLAN VIEW

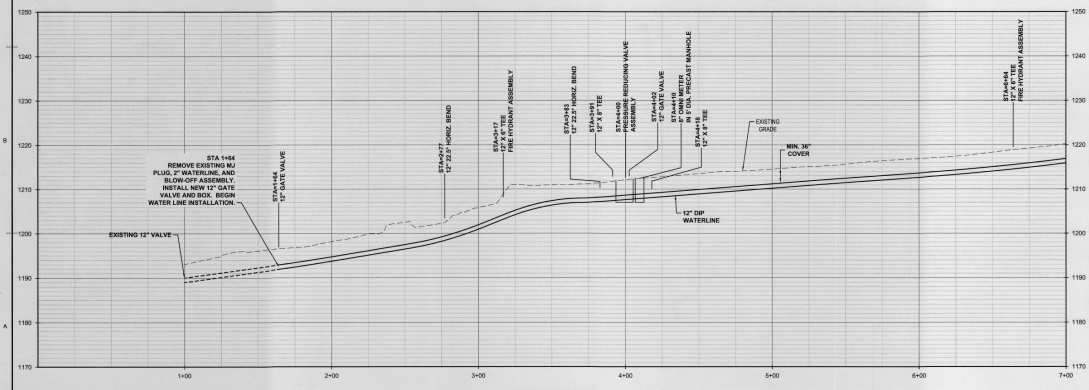

PROFILE VIEW

GENERAL PLAN NOTES

1. SEE SHEET C-001 FOR GENERAL NOTES
2. SEE SHEETS C-002 FOR EROSION AND SEDIMENT CONTROL NARRATIVE
3. SEE SHEET C-501 FOR EROSION AND SEDIMENT CONTROL DETAILS
4. SEE SHEET C-502 & C-503 FOR CIVIL DETAILS
5. SEE SHEET C-503 FOR RESTRAINED LENGTHS FOR PIPE FITTINGS

GENERAL CONSTRUCTION NOTES

1. CONTRACTOR SHALL COORDINATE LOCATION OF TEMPORARY CATTLE FENCES, ACCESS GATES AND RELOCATED WATER TROUGHS WITH LANDOWNERS BEFORE INSTALLATION.
2. CONTRACTOR SHALL REPLACE ANY DAMAGED FENCES OR GATES IN KIND.
3. CONTRACTOR SHALL CONTACT LANDOWNER PRIOR TO CONSTRUCTION TO TO COORDINATE DEACTIVATION OF EXISTING ELECTRIC FENCES FOR RELOCATION.
4. CONTRACTOR SHALL RECONSTRUCT ALL DRIVEWAY ENTRANCES IMMEDIATELY UPON COMPLETION OF CONSTRUCTION IN DRIVEWAY AREA.
5. COORDINATE SERVICE OUTAGE WITH WVWA FOR CUSTOMER NOTIFICATION
6. INSTALL NEW 12" DIP WATER LINE TO PRV VAULT.

EROSION AND SEDIMENT CONTROL LEGEND

3.05	SILT FENCE	SF	X—X—X
3.08	CULVERT INLET PROTECTION	CIP	
3.20	ROCK CHECK DAMS	CD	
3.31	TEMPORARY SEEDING	TS	
3.32	PERMANENT SEEDING	PS	
3.35	MULCHING	MU	

NOTE:
CONTRACTOR MAY USE FILTER SOCK IN PLACE OF SILT FENCE PENDING APPROVAL OF E&S INSPECTOR.

N

IF THIS DRAWING IS REDUCED, GRAPHIC SCALE MUST BE USED.
VERT: 1" = 10'
0 10' 20'
HORIZ: 1" = 30'
0 30' 60'

KEY PLAN

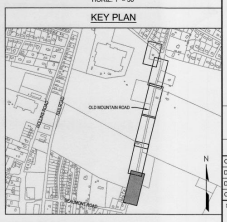

Wiley|Wilson®
Constant Progress
127 Radiomarie Drive | Lynchburg, VA 24502
434.847.1001 | wileywilson.com | 100% Employee-Owned

COMMONWEALTH OF VIRGINIA
BRADLEY R. WILSON
Lic. No. 39453
JAN 24 2023
PROFESSIONAL ENGINEER

WESTERN VIRGINIA WATER AUTHORITY

OLD MOUNTAIN ROAD WATER LINE EXTENSION

ROANOKE, VIRGINIA

MRK	DATE	REVISION DESCRIPTION

COMM NO: 222173
DATE: 08/10/2023
DRAWN: CAT DESIGN: WRM
CHECK: GKT
SHEET TITLE

PLAN AND PROFILE
STA. 0+00 TO 7+00

SHT. NO. CS101 REV. NO. 0

12/26/2013 6:33 AM
X:\222\222173 WVWA Old Mtn Rd Water\700 Drawings\702 Civil\Sheets\222173A19_CS101.dwg