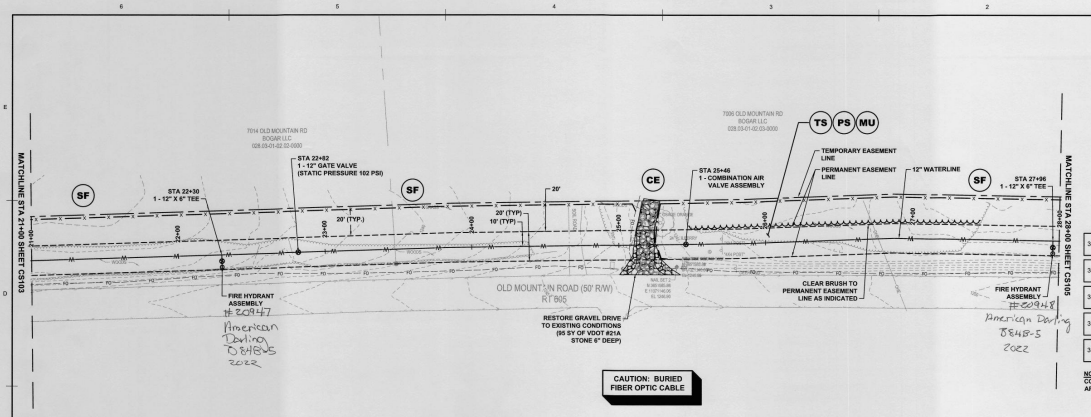

PLAN VIEW

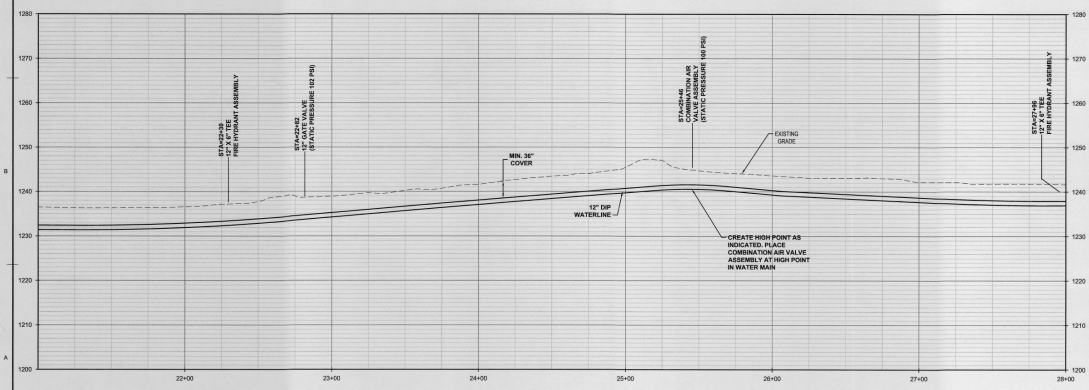

PROFILE VIEW

GENERAL PLAN NOTES

1. SEE SHEET C-001 FOR GENERAL NOTES
2. SEE SHEETS C-002 FOR EROSION AND SEDIMENT CONTROL NARRATIVE
3. SEE SHEET C-501 FOR EROSION AND SEDIMENT CONTROL DETAILS
4. SEE SHEET C-502 & C-503 FOR CIVIL DETAILS
5. SEE SHEET C-503 FOR RESTRAINED LENGTHS FOR PIPE FITTINGS

GENERAL CONSTRUCTION NOTES

1. CONTRACTOR SHALL RECONSTRUCT ALL DRIVEWAY ENTRANCES IMMEDIATELY UPON COMPLETION OF CONSTRUCTION IN DRIVEWAY AREA.

EROSION AND SEDIMENT CONTROL LEGEND

3.02	TEMPORARY STONE CONSTRUCTION ENTRANCE	CE	
3.05	SILT FENCE	SF	X — X — X
3.31	TEMPORARY SEEDING	TS	
3.32	PERMANENT SEEDING	PS	
3.35	MULCHING	MU	

NOTE:
CONTRACTOR MAY USE FILTER SOCK IN PLACE OF SILT FENCE PENDING APPROVAL OF E&S INSPECTOR.

IF THIS DRAWING IS REDUCED, GRAPHIC SCALE MUST BE USED.
VERT: 1" = 10'
0 10' 20'
HORIZ: 1" = 30'
0 30' 60'

KEY PLAN

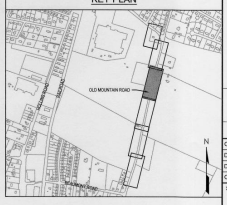

Wiley|Wilson®
Constant Progress
127 Nationwide Drive | Lynchburg, VA 24502
434.847.7590 | wileywilson.com | 100% Employee-Owned

COMMONWEALTH OF VIRGINIA
CHARLES R. MAYO
Lic. No. 38645
08/10/2023
PROFESSIONAL ENGINEER

WESTERN VIRGINIA WATER AUTHORITY
OLD MOUNTAIN ROAD WATER LINE EXTENSION
ROANOKE, VIRGINIA

NO.	DATE	REVISION DESCRIPTION

COMM NO: 223173
DATE: 08/10/2023
DRAWN: CAT DESIGN: WRM
CHECK: GKT

SHEET TITLE
PLAN AND PROFILE
STA. 21+00 TO 28+00

SHT. NO. CS104 REV. NO. 0

12/26/2013 8:33 AM
X:\2022\223173 WVWA Old Mtn Rd Water\700 Drawings\702 Civil\Sheets\223173A19_CS104.dwg