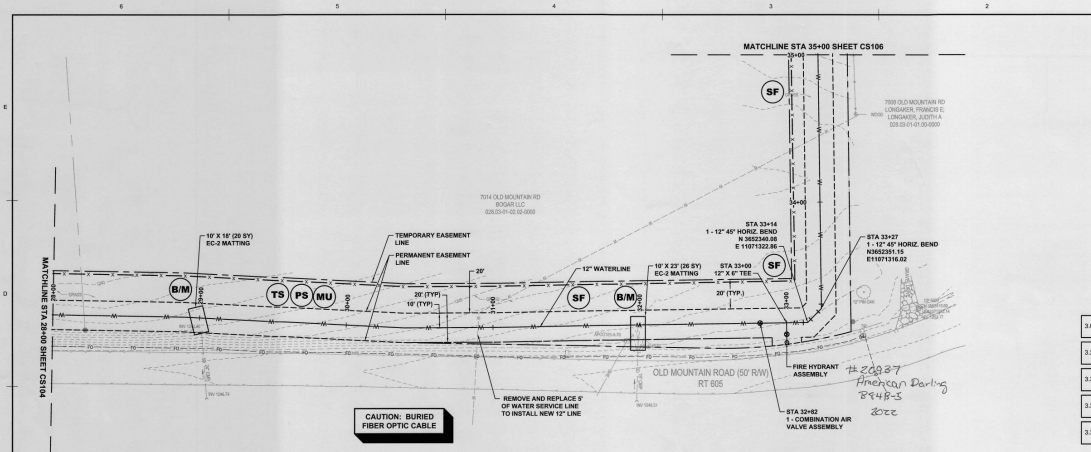

PLAN VIEW

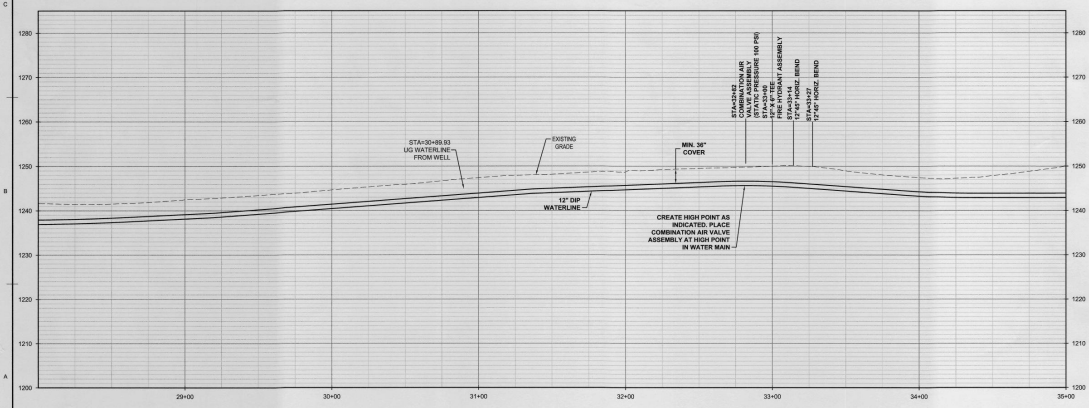

PROFILE VIEW

GENERAL PLAN NOTES

1. SEE SHEET C-001 FOR GENERAL NOTES
2. SEE SHEETS C-002 FOR EROSION AND SEDIMENT CONTROL NARRATIVE
3. SEE SHEET C-501 FOR EROSION AND SEDIMENT CONTROL DETAILS
4. SEE SHEET C-502 & C-503 FOR CIVIL DETAILS
5. SEE SHEET C-503 FOR RESTRAINED LENGTHS FOR PIPE FITTINGS

EROSION AND SEDIMENT CONTROL LEGEND

3.05	SILT FENCE	SF	x—x—x
3.20	ROCK CHECK DAMS	CD	
3.31	TEMPORARY SEEDING	TS	
3.32	PERMANENT SEEDING	PS	
3.35	MULCHING	MU	

NOTE:
CONTRACTOR MAY USE FILTER SOCK IN PLACE OF SILT FENCE PENDING APPROVAL OF E&S INSPECTOR.

IF THIS DRAWING IS REDUCED, GRAPHIC SCALE MUST BE USED.
VERT: 1" = 10'
0 10' 20'
HORIZ: 1" = 30'
0 30' 60'

KEY PLAN

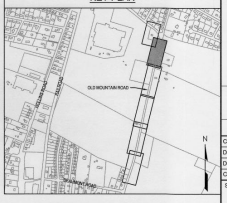

Wiley|Wilson®
Constant Progress
127 Nationwide Drive | Lynchburg, VA 24502
434.947.1901 | wileywilson.com | 100% Employee-Owned

COMMONWEALTH OF VIRGINIA
GARY T. KIDD
Lic. No. 38495
12/15/2022
PROFESSIONAL ENGINEER

WESTERN VIRGINIA WATER AUTHORITY

OLD MOUNTAIN ROAD WATER LINE EXTENSION

ROANOKE, VIRGINIA

REV.	DATE	REVISION DESCRIPTION

COMM NO: 222173
DATE: 08/10/2023
DRAWN: CAT DESIGN: WRM
CHECK: GKT

SHEET TITLE
PLAN AND PROFILE
STA. 28+00 TO 35+00

SHT. NO. CS105 REV. NO. 0

12/28/2023 6:33 AM
X:\00\222\222173 WVWA Old Mtn Rd Water\700 Drawings\702 Civil\Sheets\222173A1fj_CS105.dwg