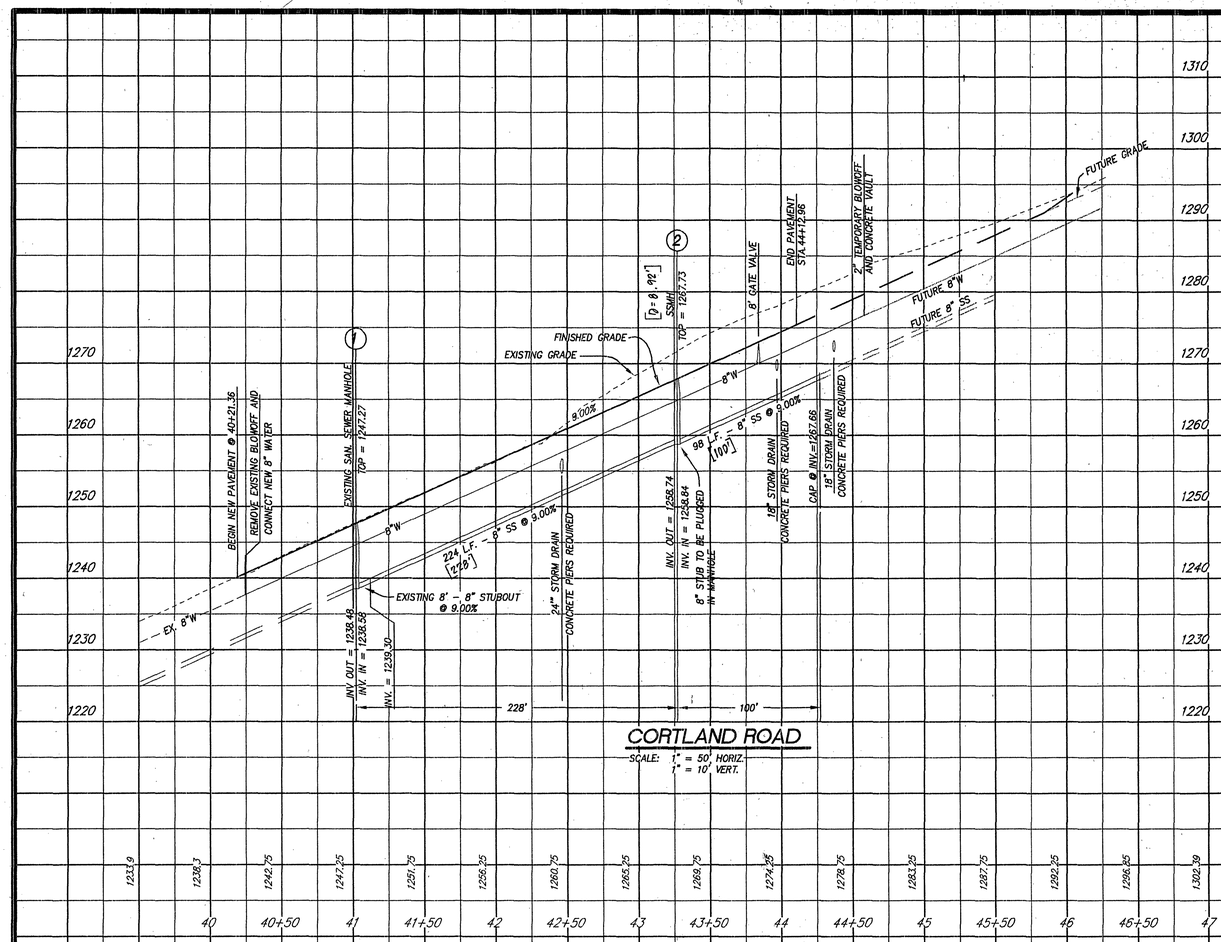

CORTLAND ROAD

SCALE: 1" = 50' HORIZ.
1" = 10' VERT.

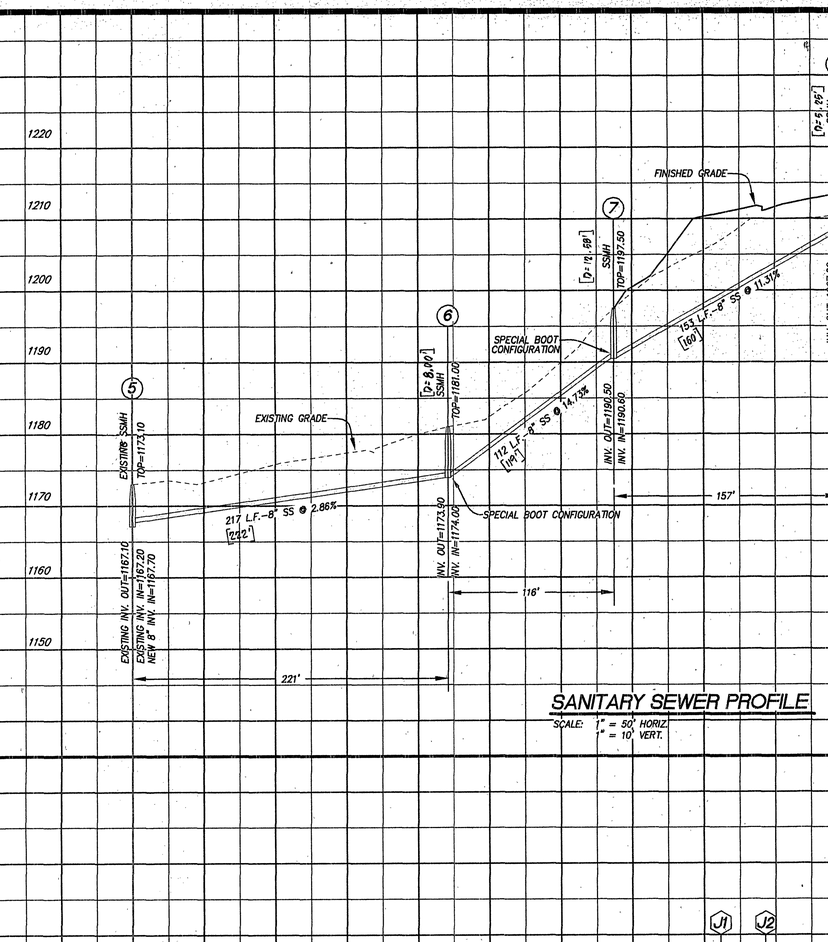

SANITARY SEWER PROFILE

SCALE: 1" = 50' HORIZ.
1" = 10' VERT.

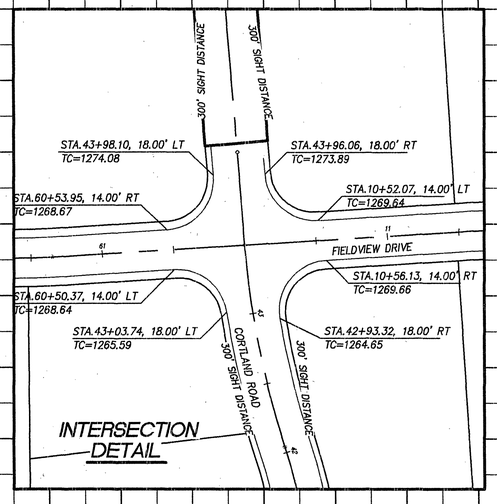

INTERSECTION DETAIL

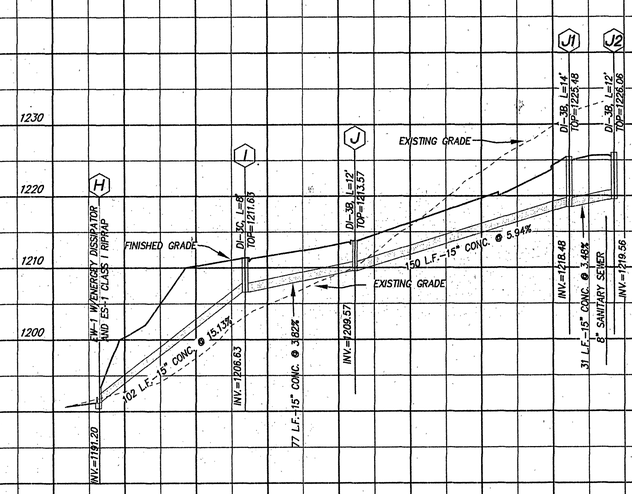

STORM DRAIN PROFILE

SCALE: 1" = 50' HORIZ.
1" = 10' VERT.

"AS-BUILT"

LUMSDEN ASSOCIATES, P.C.
ENGINEERS-SURVEYORS-PLANNERS
ROANOKE, VIRGINIA
PHONE: (540) 774-4411
FAX: (540) 772-9445
E-MAIL: MAIL@LUMSDENPC.COM
4664 BRAMBLETON AVENUE
P.O. BOX 20669
ROANOKE, VIRGINIA 24018

COMMONWEALTH OF VIRGINIA
MICHAEL S. WEBB
No. 012656
6-7-02
PROFESSIONAL ENGINEER

PROFILES

THE ORCHARDS SECTION No. 2 CORTLAND MEADOWS

PREPARED FOR:
F. & W. COMMUNITY DEVELOPMENT CORP.
HOLLINS MAGISTERIAL DISTRICT - ROANOKE COUNTY, VIRGINIA
VALLEY MAGISTERIAL DISTRICT - BOTETOURT COUNTY, VIRGINIA

WVWA ID# 6PVJHL

REVISIONS

NO.	DATE	DESCRIPTION
1	1/21/03	"AS-BUILT" SANITARY SEWER
2		
3		
4		
5		

DATE: 6 JUNE 2002
SCALE: AS SHOWN
COMMISSION NO: 01-307
CADD FILE: 01307\ENG\DEVPLANS\01307COMP