


















## DRAWING INDEX

<u>DWG. NO.</u>	<u>DESCRIPTION</u>
1	TITLE SHEET
2-10	PLAN AND PROFILE

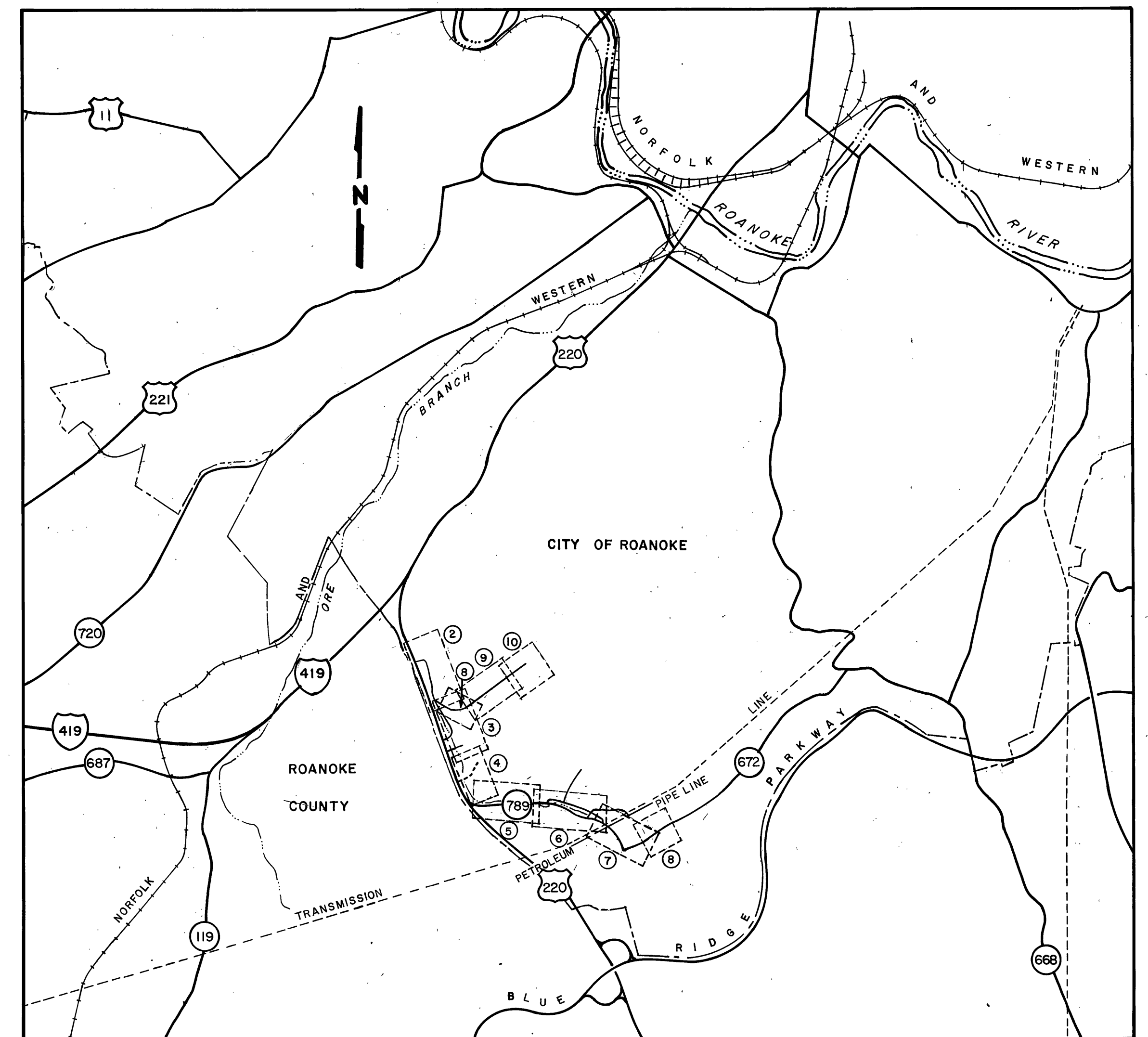
## LEGEND

## EXISTING FACILITIES

- |   |                           |
|---|---------------------------|
|  | RAILROAD TRACK            |
|  | FENCE                     |
|  | SANITARY SEWER & M.H.     |
|  | WATER LINE & VALVE        |
|  | HIGH PRESSURE GAS LINE    |
|  | STORM DRAIN               |
|  | TELEPHONE CABLE           |
|  | UNDERGROUND ELECTRICAL    |
|  | DROP INLET OR CATCH BASIN |
|  | WATER METER               |
|  | HYDRANT                   |
|  | POWER POLE                |
|  | PAVED SURFACE             |
|  | UNPAVED SURFACE.          |
|  | SIGN BASE                 |
|  | BENCH MARK                |
|  | FUTURE FACILITIES         |

PROPOSED      FACILITIES

-  SANITARY SEWER & M.H.  
SERVICE LATERAL CONNECTION



**INDEX      MAP**  
**SCALE: 1" = 2000'**

[illegible]


ORE BRANCH SANITARY SEWER  
CITY OF ROANOKE, VIRGINIA



RICHMOND

VIRGINIA

CHECKED	DATE	CLIENT APPROVALS	DATE
DES. ENG.			
PROJ. ENG. <i>Long</i>	11/26/80		
PROJ. MGR. <i>MRS</i>	11/26/80		
APPROVED			
APPROVED		ISSUED FOR CONSTRUCTION	DATE 2/9/81



# TITLE SHEET

DRAWN C.L. GIBSON	DATE SEPT. 1980	PLAN NO. 5772	REV. NO.
SCALE AS NOTED	W.O. NO. 0384-05-01	SHT. 1 OF 10	