

19191.comp01-01-03-ev01.plt

COMPREHENSIVE DEVELOPMENT PLAN FOR OUR LADY of the VALLEY BUILDING & PARKING EXPANSION

SITUATED AT
650 JEFFERSON STREET, NW
TAX MAP #2011001, 2021802 & 2022301
THE CITY OF ROANOKE, VIRGINIA

DATE: February 7, 2020

PREPARED FOR
INTERACTIVE DESIGN GROUP

NOTICE: All Landowners, Developers and Contractors

FAILURE TO COMPLY WITH THE CITY OF ROANOKE CONSTRUCTION PROCEDURE REQUIREMENTS LISTED BELOW MAY RESULT IN THE COSTLY REMOVAL OF STRUCTURES, TIME DELAYS, OR THE ISSUANCE OF A STOP WORK ORDER.

CONSTRUCTION PROCEDURE REQUIREMENTS

1. Right-of-Way Excavation Permit – Prior to the commencement of any digging, alteration or construction within the public right-of-way (streets, alleys, public easements), a right-of-way excavation permit shall be applied for and obtained by the contractor from the City of Roanoke.

2. Land Disturbance Permit – An approved erosion and sediment control plan for any borrow/fill sites associated with the project must be submitted prior to the issuance of a land disturbance permit.

3. Plans and Permits – A copy of the plans as approved by the City (signed by the proper City officials) and all permits issued by the City shall be available at the construction site at all times of ongoing construction.

4. Location of Utilities – The contractor shall verify the location of all existing utilities prior to the commencement of any construction.

5. Construction Entrance – The contractor shall install an adequate construction entrance for all construction related egress from the site. Size and composition of construction entrance shall be as shown on the plans.

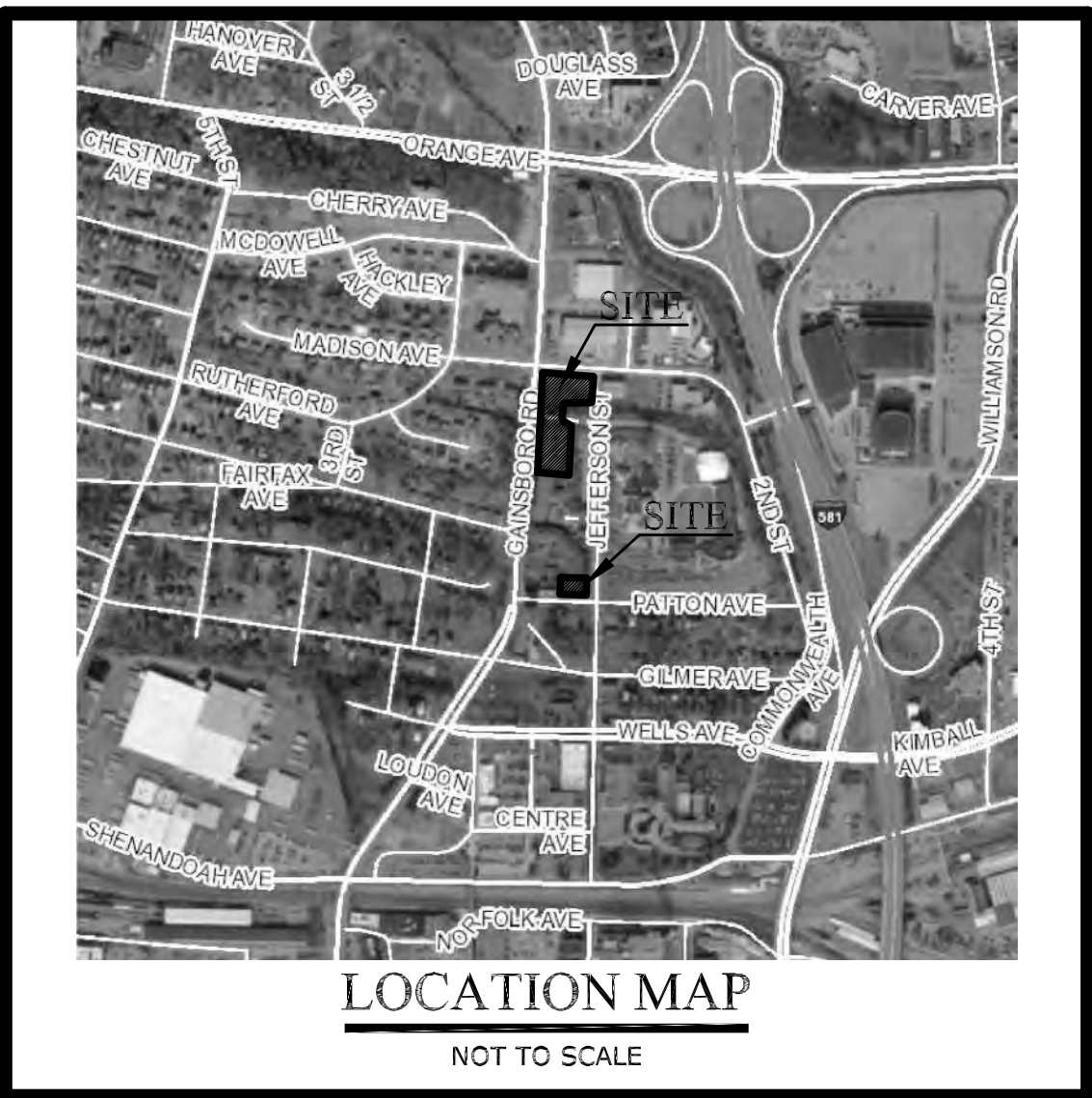
6. Streets to Remain Clean – It shall be the responsibility of the contractor to insure that the public street adjacent to the construction entrance remains free of mud, dirt, dust, and/or any type of construction materials or litter at all times.

7. Barricades/Ditches – The contractor shall maintain the integrity of all excavated ditches and shall furnish and ensure that all barricades proper and necessary for the safety of the public are in place.

8. Sewer and Pavement Replacement – Construction of sanitary sewers and the replacement of pavement shall be in accordance with approved standards and specifications of the City of Roanoke and the Western Virginia Water Authority


9. Approved Plans/Construction Changes – Any change or variation from construction design as shown on the officially approved plans shall be approved by the erosion and sediment control agent prior to said changes or variation in construction being made.

10. Final Acceptance/City – The owner or developer shall furnish the City of Roanoke's Planning Building and Development Department with a field surveyed final correct set of as-built plans of the newly constructed storm rain and/or stormwater management facilities prior to final acceptance and issuance of a certificate of occupancy by the City. As-built plans shall be provided in the State Plane Virginia South Coordinate System, NAD 1983, FIPS 4502 Feet, US Survey Feet, Datum NA 83, in the form of 1 paper copy and 1 digital AUTOCAD file.



--INDEX OF DRAWINGS--


SHEET No.	DESCRIPTION
1	LUMSDEN ASSOCIATES COVER SHEET
2	NOTES, DETAILS AND OVERVIEW
3	DEMOLITION PLAN
4	DIMENSIONAL LAYOUT
5	GRADING PLAN
6	STORM DRAIN PROFILES
7	SANITARY SEWER, WATERLINE & RETAINING WALL PROFILES
8	SERVICE PARKING SITE PLAN
9	LANDSCAPE PLAN
10	EROSION AND SEDIMENT CONTROL PLAN
11	EROSION AND SEDIMENT CONTROL DETAILS
12	CONSTRUCTION NOTES & DETAILS
12A	CONSTRUCTION NOTES & DETAILS
13	"MEMORY GARDEN" DETAILED LAYOUT & GRADING PLAN
L1	E201 - ELECTRICAL DEMOLITION (Interactive Design Group)
L2	E303 - NEW SITE ELECTRICAL PLAN (Interactive Design Group)
L3	E602 - ELECTRICAL DETAILS (Interactive Design Group)
L4	EXTERIOR LIGHTING CUT SHEETS (Interactive Design Group)



Lumsden Associates, P.C.
ENGINEERS | SURVEYORS | PLANNERS

4664 BRAMBLETON AVENUE, SW
P.O. BOX 20669
ROANOKE, VIRGINIA 24018

PHONE: (540) 774-4411
FAX: (540) 772-9445
WWW.LUMSDENPC.COM



PROJECT No. CP20-0001

CITY APPROVAL STAMP		REVISIONS	
City of Roanoke Planning, Building, & Development		DATE	SHEETS
COMPREHENSIVE DEVELOPMENT PLAN		4/20/20	1, 4-6, 12 & 12A
FIELD REVISION APPROVED		7/28/20	1, 4-6
Development Review Engineer		9/3/20	1, 4, 5, 7 & 13
AC Cypher			
Date			
COMMISSION NO:			
19-191			
SHEET 1 OF 13			