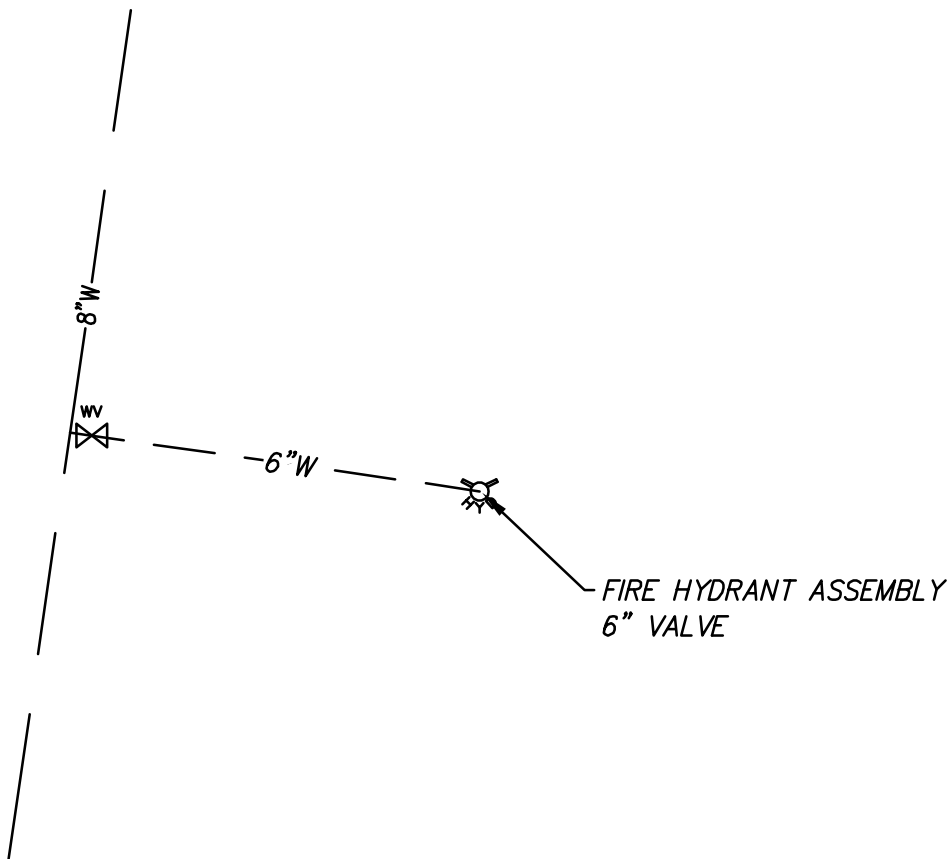





3,SAN top pipe near cleanout,2791.128,4411.898,952.014,11/16/20 16:19:36,
2,SAN top pipe,2792.671,4399.533,950.094,11/16/20 15:48:10,
1,SAN top pipe near SSMH,2793.226,4395.368,949.591,11/16/20 15:47:55,
4,H2O top pipe,3008.427,4401.101,956.851,11/13/20 11:02:47,
5,H2O top pipe,3004.068,4430.692,957.078,11/13/20 15:05:11,
6,H2O top pipe,3003.256,4436.009,957.003,11/13/20 15:05:24,
7,H2O top hydrant,3003.128,4437.172,962.553,11/13/20 15:50:36,
8,SAN top pipe near fiber,2792.684,4403.228,951.167,11/16/20 10:22:39,
9,SAN top pipe near dip,2791.943,4404.323,951.401,11/16/20 15:48:52,
1,H2O top 6inch valve,3008.988,4396.842,958.065,11/10/20 14:19:07,
3,H2O top pipe,3007.125,4411.041,957.096,11/13/20 11:02:28,



LEGEND

-  FIRE HYDRANT
-  WATER VALVE
-  SANITARY SEWER MANHOLE


NOTES:
SEE COMPREHENSIVE DEVELOPMENT PLAN FOR OUR LADY OF THE VALLEY BUILDING & PARKING EXPANSION BY LUMSDEN ASSOCIATES, P.C. DATED JULY 28, 2020.

THIS AS-BUILT SURVEY WAS PREPARED USING CONTROL SET BY LUMSDEN ASSOCIATES FOR PREPARATION OF SITE PLANS FOR COMPREHENSIVE DEVELOPMENT PLAN FOR OUR LADY OF THE VALLEY BUILDING & PARKING EXPANSION DATED JULY 28, 2020 AND DATA FROM WESTERN VIRGINIA WATER AUTHORIT'S GIS.

REFERENCE:
FOR HORIZONTAL AND VERTICAL CONTROL
WVWA GIS-SSMH 14-3751.0 N 3628215.936 E 11063537.537 955.93
WVWA GIS-SSMH 14-3729.0 N 3627931.978 E 11063468.261 950.28

THIS AS-BUILT SURVEY IS BASED ON FIELD SURVEY OF VISIBLE WATERLINE AND SANITARY SEWER IMPROVEMENTS. THE FIELD SURVEY WAS COMPLETED BY CALDWELL WHITE ASSOCIATES, ON FEBRUARY 2, 2021.

THIS AS-BUILT SURVEY WAS COMPLETED UNDER THE DIRECT AND RESPONSIBLE CHARGE OF, FRANK B. CALDWELL III, L.S. FROM AN ACTUAL GROUND SURVEY MADE UNDER MY SUPERVISION; THE ORIGINAL DATA WAS OBTAINED ON FEBRUARY 2, 2021; AND THIS MAP MEETS MINIMUM ACCURACY STANDARDS UNLESS OTHERWISE NOTED.



AS-BUILT SURVEY
FOR
G & H CONTRACTING
SHOWING WATER AND SANITARY SEWER AS-BUILT COMPREHENSIVE
DEVELOPMENT PLAN FOR OUR LADY OF THE VALLEY BUILDING

CWA
CALDWELL WHITE ASSOCIATES
ENGINEERS / SURVEYORS / PLANNERS
4203 MELROSE AVENUE, NW
P.O. BOX 6260
ROANOKE, VIRGINIA 24017
(540) 366-3400 FAX: (540) 366-8702

DATE: FEBRUARY 18, 2021 SCALE: 1"= 20'
W.O.: 20-0028 N.B.: JW-37

