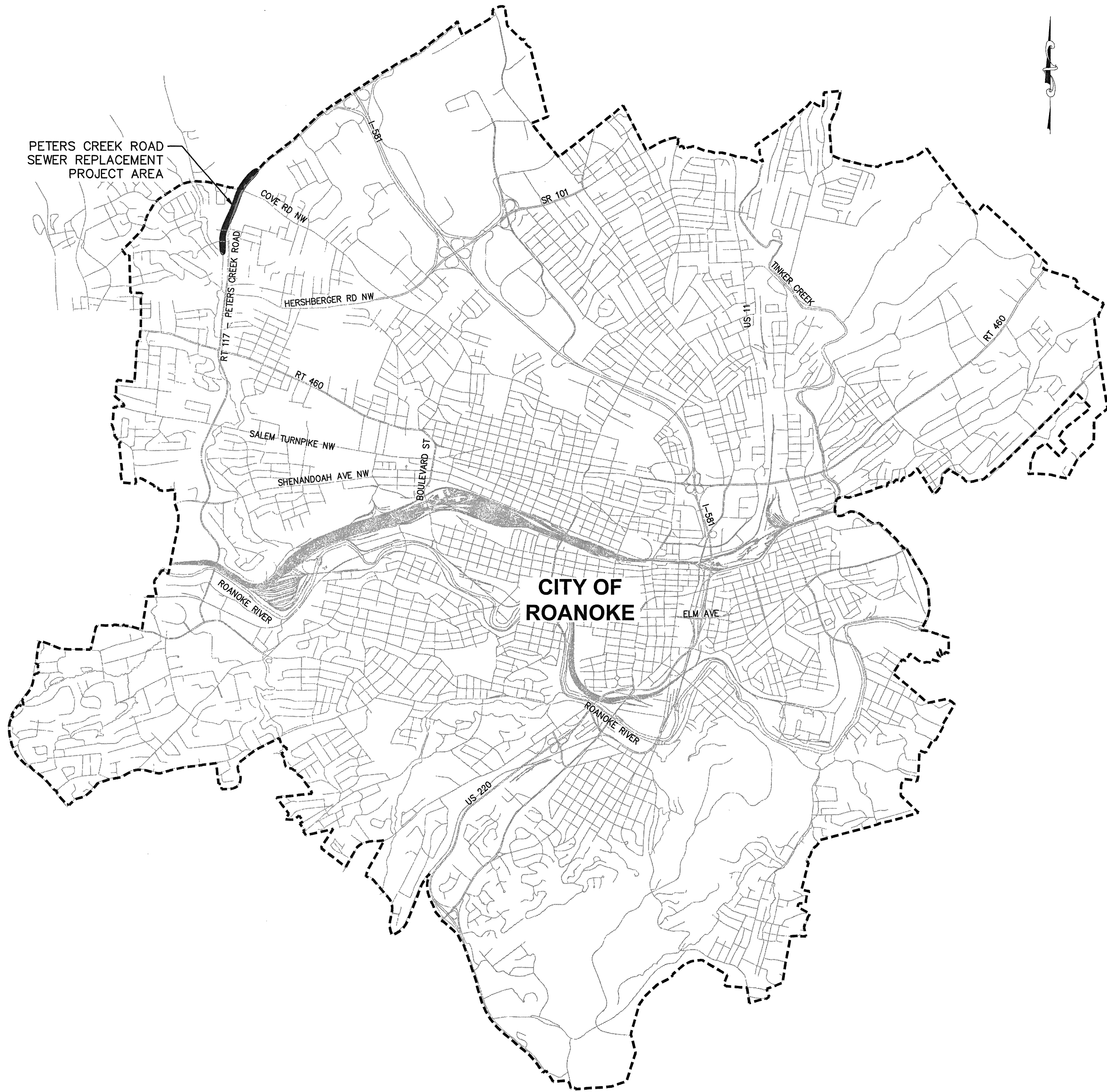




File: V:\PROJECTS\BVA\31237\CA00\ACAD\C4-0002\_31237.DWG  
Saved: 11/14/2018 4:06:18 PM Plotted: 11/14/2018 4:09:19 PM Current User: Squires, Alan LastSavedBy: 5548



PROJECT LOCATION MAP  
SCALE = 1" = 2500'

Sheet List Table	
SHEET NUMBER	SHEET TITLE
G-001	TITLE SHEET
G-002	SHEET INDEX AND PROJECT LOCATION MAP
C-003	LEGEND AND GENERAL NOTES
C-101	PETERS CREEK ROAD - PLAN & PROFILE
C-102A	PETERS CREEK ROAD - PLAN & PROFILE
C-103A	PETERS CREEK ROAD - PLAN & PROFILE
C-104	PETERS CREEK ROAD - PLAN & PROFILE
C-105	PETERS CREEK ROAD - PLAN & PROFILE
C-106	PETERS CREEK ROAD - PLAN & PROFILE
C-107	PETERS CREEK ROAD - PLAN & PROFILE
C-108	PETERS CREEK ROAD - PLAN & PROFILE
C-109	PETERS CREEK ROAD - PLAN & PROFILE
C-501	CIVIL DETAILS
C-502	CIVIL DETAILS
C-503	EROSION AND SEDIMENT CONTROL NOTES, NARRATIVE AND DETAILS
C-504	TRAFFIC CONTROL DETAILS
C-505	TRAFFIC CONTROL DETAILS



IT IS A VIOLATION OF LAW FOR ANY PERSON, UNLESS THEY ARE ACTING UNDER THE DIRECTION OF A LICENSED PROFESSIONAL ENGINEER, ARCHITECT, LANDSCAPE ARCHITECT OR LAND SURVEYOR TO ALTER AN ITEM IN ANY WAY. IF AN ITEM BEARING THE STAMP OF A LICENSED PROFESSIONAL IS ALTERED, THE ALTERING ENGINEER, ARCHITECT, LANDSCAPE ARCHITECT OR LAND SURVEYOR SHALL STAMP THE DOCUMENT AND INCLUDE THE NOTATION "ALTERED BY FOLLOWED BY THEIR SIGNATURE, THE DATE OF SUCH ALTERATION, AND A SPECIFIC DESCRIPTION OF THE ALTERATION."

WESTERN VIRGINIA  
WATER AUTHORITY  
PETERS CREEK ROAD  
SANITARY SEWER  
REPLACEMENT

No.	Submittal / Revision	App'd. By	Date
1	ADDENDUM 2	DBH	06/27/18
2	CONSTRUCTION ISSUE	DBH	10/30/18

SHEET INDEX AND  
PROJECT LOCATION  
MAP

Designed By:	Drawn By:	Checked By:
DBH	RAS	DBH
Issue Date:	Project No:	Scale:
03-01-18	31237	AS SHOWN

Drawing No.:  
**G-002**