

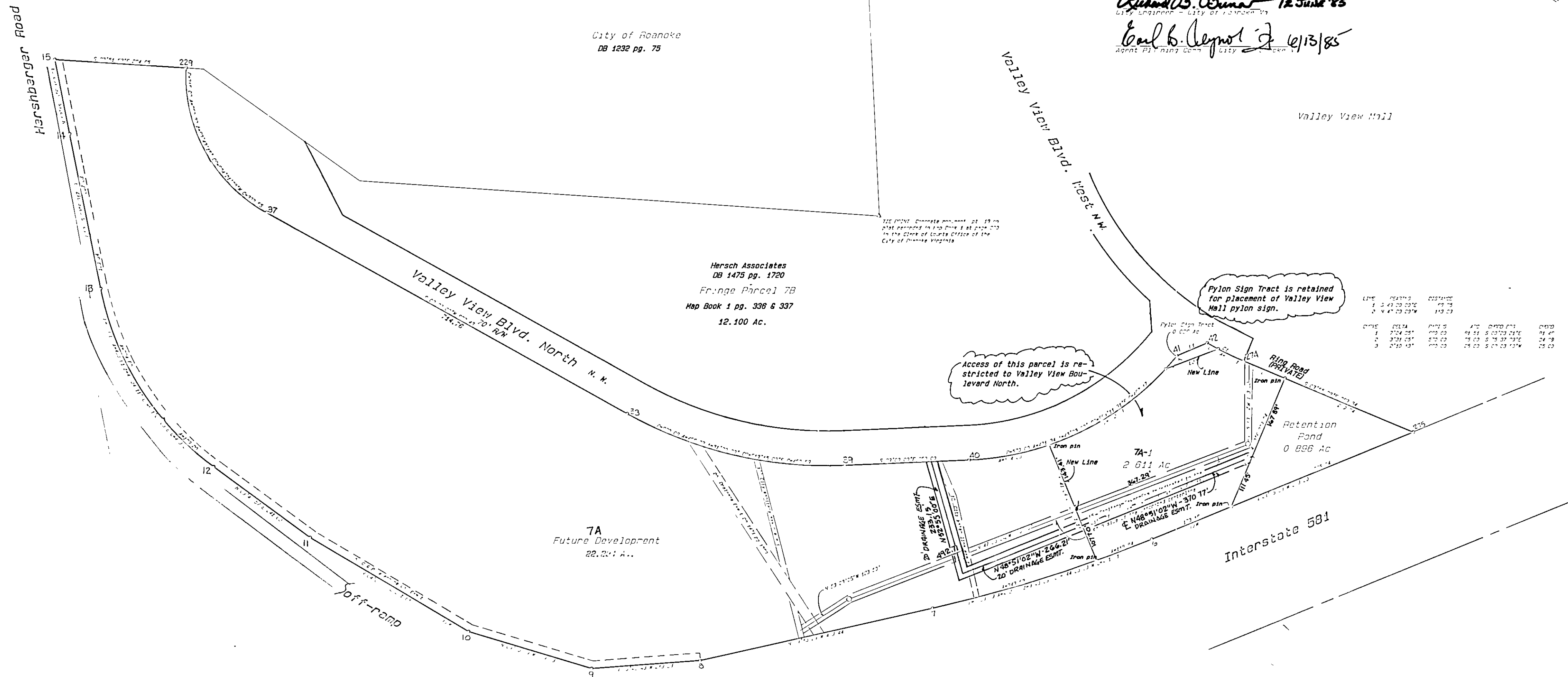
In the Clerk's Office of the Circuit Court of the City of Roanoke, Virginia, this instrument with the certificate of acknowledgment thereto annexed is admitted to record on the 14th day of June 1985 at 9:13 A.M.

Teste  
By James Hester  
Secretary

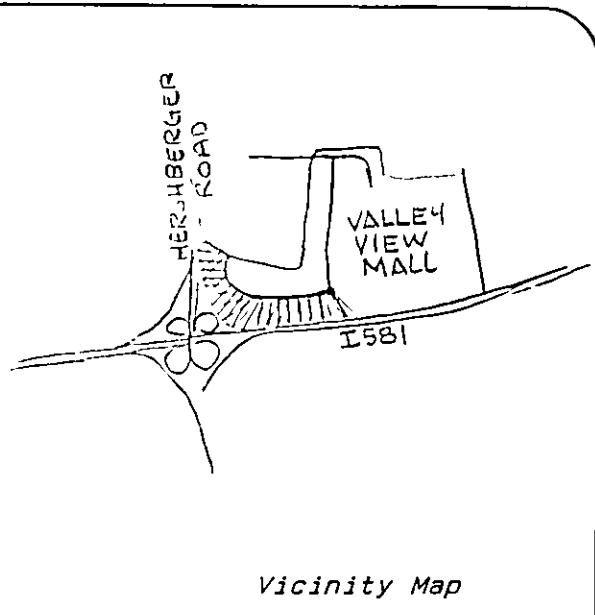
Airport Clear Zone

City of Roanoke  
DB 1232 pg. 75


APPROVED  
George C. Brown for 6/13/85  
City Engineer - City of Roanoke, Va.  
William F. Clark 6/13/85  
Public Works Director - City of Roanoke, Va.  
Richard B. Bunn 12 June '85  
City Engineer - City of Roanoke, Va.  
Earl B. Legner 6/13/85  
Agent RJ Engineering Co. - City of Roanoke, Va.



LINE	BEARING	DISTANCE	STATION	BEARING	DISTANCE	STATION
1	S 47° 23' 00" E	17.75	17+75			
2	S 47° 23' 00" W	113.23	113+23			
3	S 12° 14' 00" E	11.51	124+00	S 12° 14' 00" E	11.51	124+00
4	S 12° 14' 00" E	11.51	124+00	S 12° 14' 00" E	11.51	124+00
5	S 12° 14' 00" E	11.51	124+00	S 12° 14' 00" E	11.51	124+00



KNOW ALL MEN BY THESE PRESENTS, to wit:  
That Hersch Associates are the owners of the land shown hereon to be subdivided and known as Parcel 8 of "Valley View" bounded by outside corners 275, 6 through 15 inclusive, 229, 37 - 42 inclusive and 274, which comprises a portion of the land devised and recorded in DB 1470 pg 691 and corrected in DB 1475 pg 1720 and recorded in the Clerk of Courts Office of the City of Roanoke.  
That the undersigned owners hereby certify that they have subdivided the land shown hereon entirely of their own free will and consent and pursuant to and in compliance with the Virginia Code of 1950 as amended to date, and further pursuant to and in compliance with the City of Roanoke Land Subdivision Ordinances.  
That said owners hereby dedicate to and vest in the City of Roanoke, Va. such portions of the platted premises shown on this plat and set apart for public easements, streets and public use.  
Witness the following signatures on this 15 day of JUNE 1985.  
Hersch Associates  
By General Partner  
Subscribed to and sworn to before me this 15 day of June 1985, by  
HOWARD PHILLIPS General Partner of Hersch Associates  
Notary Public  
My commission expires 8/1/87



Plat of survey showing a revision of Map Book 1 pages 336 and 337 as recorded in the office of the Clerk of Circuit Court in the City of Roanoke, Virginia, on DECEMBER 2, 1983 being a resubdivision of Parcel 8 (Fringe Parcel 7A) hereby creating new lots 7A & 7A1

Valley View Mall  
Roanoke Virginia

Orig. scale 1"=100' Date April 18 1985  
E. Donald Lawrence & Associates P.A.  
P.O. Box 2014  
Harrison, N.C. 27110

I, Donald Lawrence hereby certify that this plat is correct to the best of my knowledge and belief  
Donald Lawrence  
Donald Lawrence SLS 1500

Revised  
5/22/1985  
6/11/85

Scale after reduction 1"=150'