

JOB # 05099

KNOW ALL MEN BY THESE PRESENTS TO WIT:

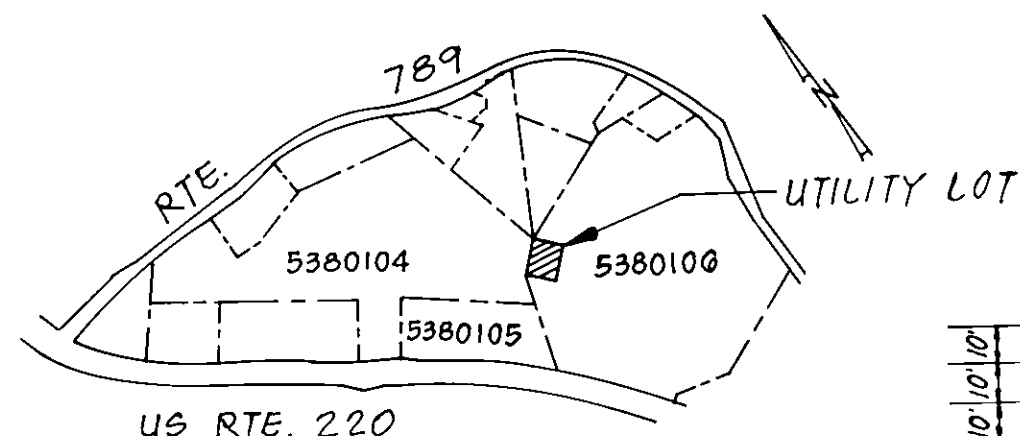
THAT ROCKYDALE QUARRIES CORPORATION IS THE FEE AND SIMPLE OWNER OF THE LAND SHOWN HEREON AND BEING A PORTION OF LAND CONVEYED TO SAID OWNER FROM LEIGHTON W. & REITHA SHIFFLETT BY DEED DATED AUGUST 27, 1970 AND RECORDED IN DEED BOOK 901 PAGE 605 IN THE CLERK'S OFFICE OF THE CIRCUIT COURT OF THE COUNTY OF ROANOKE, VIRGINIA.

THE SAID OWNER HEREBY CERTIFIES THAT THEY HAVE SUBDIVIDED THIS LAND INTO TRACTS AS SHOWN HEREON ENTIRELY WITH THEIR OWN FREE WILL AND ACCORD AS REQUIRED BY SECTIONS 15.1-465 OF THE CODE OF VIRGINIA AS AMENDED TO DATE.

WITNESS THE SIGNATURES AND SEALS ON THIS DAY OF _____, 1986.

ROCKYDALE QUARRIES CORPORATION

GORDON C. WILLIS, JR., PRESIDENT



LOCATION MAP
SCALE: 1" = 1000'

CITY OF ROANOKE
STATE OF VIRGINIA

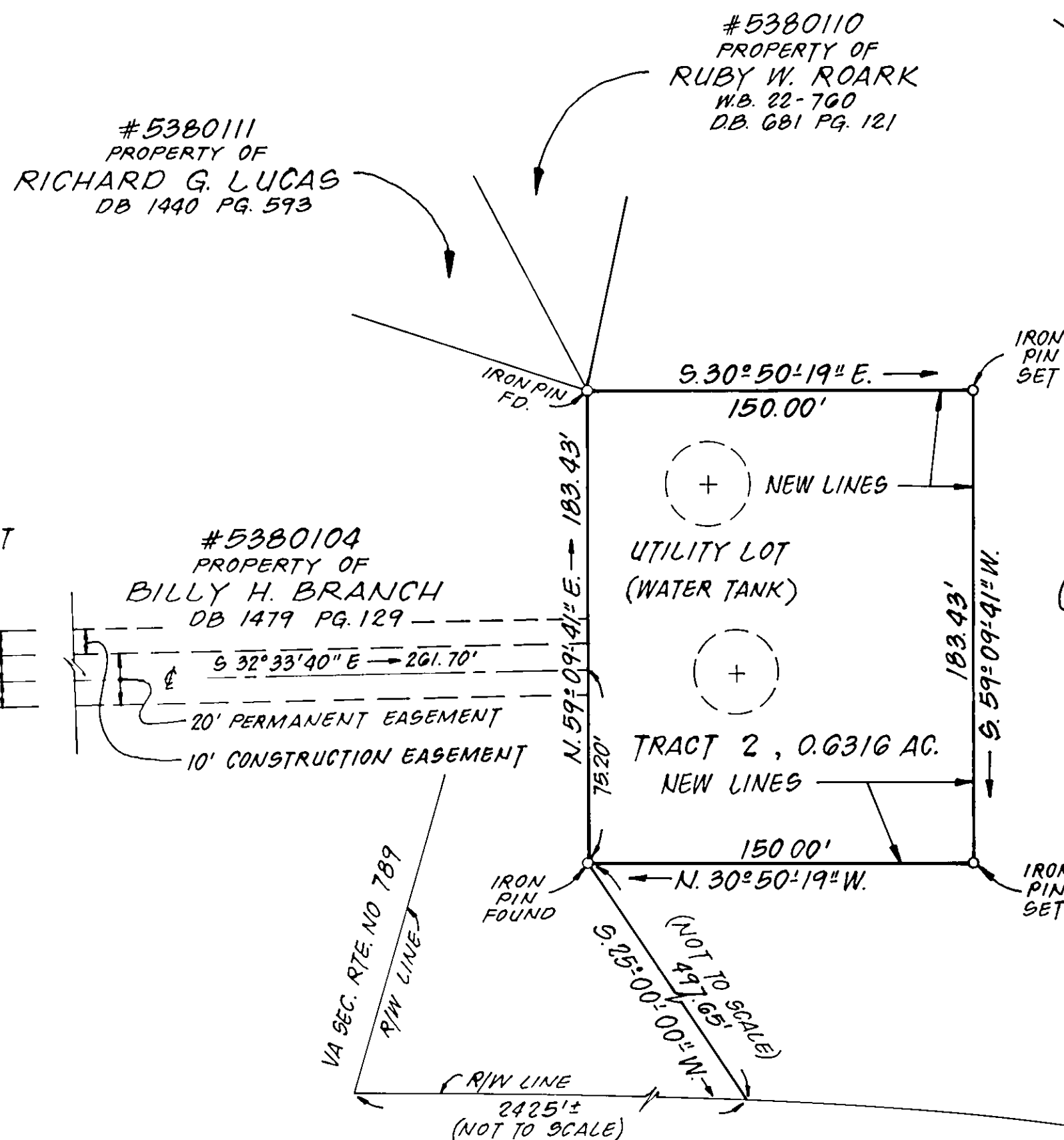
I, _____, A NOTARY PUBLIC IN AND FOR THE AFORESAID CITY AND STATE DO HEREBY CERTIFY THAT _____ WHOSE NAMES ARE SIGNED TO THE FOREGOING WRITING DATED _____ 1986, HAVE EACH PERSONALLY APPEARED BEFORE ME IN MY CITY AND STATE AND ACKNOWLEDGED THE SAME ON THIS DAY OF _____ 1986.

MY COMMISSION EXPIRES: _____

NOTARY PUBLIC: _____

IN THE CLERK'S OFFICE OF THE CIRCUIT COURT OF THE CITY OF ROANOKE, VIRGINIA THIS MAP PRESENTED ON THIS 27th DAY OF August, 1986 AND WITH THE CERTIFICATE OF DEDICATION AND ACKNOWLEDGMENT THERETO ANNEXED, ADMITTED TO RECORD AT 10:16 O'CLOCK A.M.

TESTE: _____
CLERK
APPROVED: By Lena Testerman, Deputy Clerk.
Charles M. Hufnagel 8/21/86
CITY ENGINEER, ROANOKE, VIRGINIA DATE
Acting Edward R. Tucker 8/21/86
AGENT FOR THE CITY OF ROANOKE PLANNING COMM. DATE

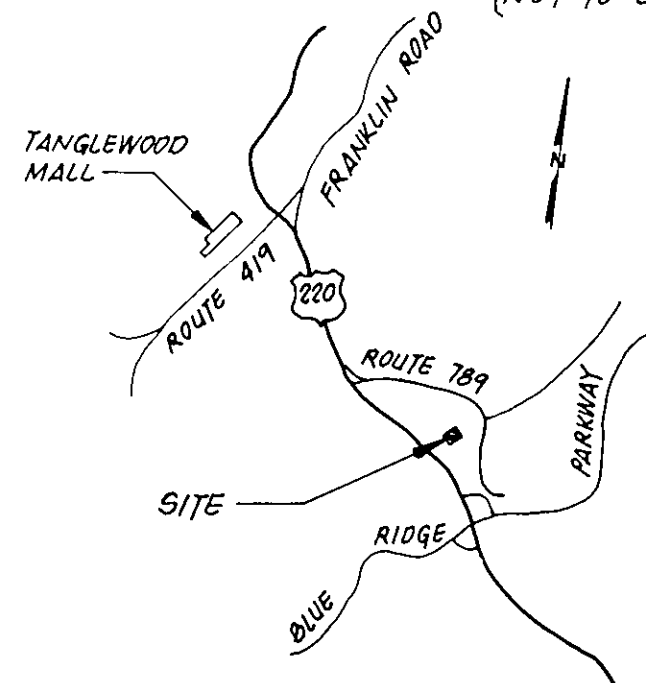


(+) PROPOSED TANK LOCATIONS

#5380106
TRACT 1, 26.4184 AC.
REMAINING PROPERTY OF
ROCKYDALE QUARRIES CORPORATION
DB. 901 PG. 605

I, KYLE D. AUSTIN, A DULY LICENSED SURVEYOR IN THE STATE OF VIRGINIA, DO HEREBY CERTIFY THAT A CAREFULLY CONDUCTED SURVEY WAS PERFORMED, AND IS CORRECT TO THE BEST OF MY KNOWLEDGE AND BELIEF, AND THAT IT IS A PORTION OF THE PROPERTY ACQUIRED BY ROCKYDALE QUARRIES CORPORATION BY VIRTUE OF DEED, RECORDED IN THE LAND RECORDS OF THE CITY OF ROANOKE, IN DEED BOOK, 901, PAGE 605.

Kyle D. Austin



VICINITY MAP
NO SCALE

PLAT OF SURVEY SHOWING
THE SUBDIVISION OF 27.05 AC.
BELONGING TO ROCKYDALE QUARRIES CORPORATION
CREATING NEW TRACTS 1, (26.4184) AC.
& TRACT 2, (0.6316) AC., SITUATE
AT US. RTE. 220 & RTE. 789
ROANOKE, VIRGINIA

WHM ASSOCIATES

DATE: APRIL 8, 1986
REV. JULY 10, 1986

SCALE: 1" = 50'