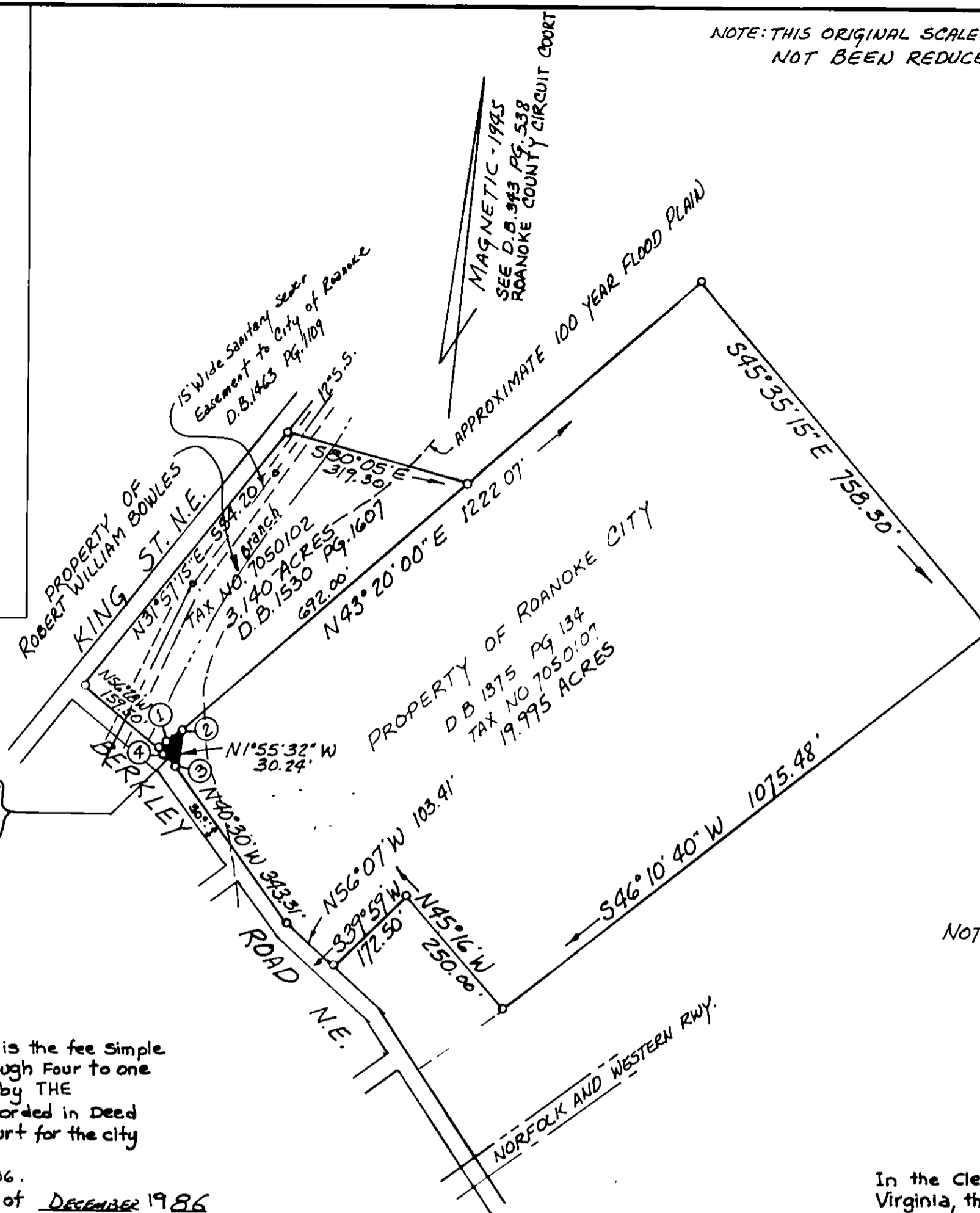
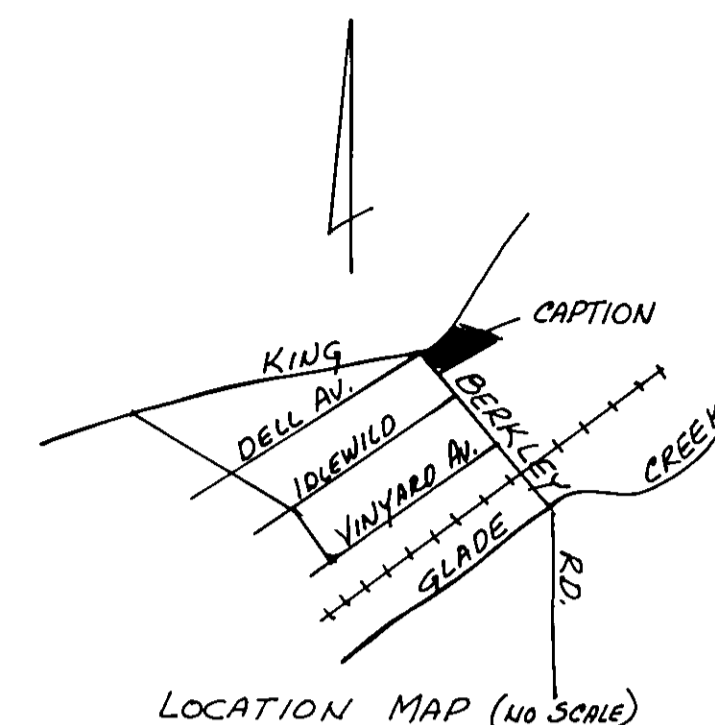


INSERT
1"=10'



NOTE: 0.005 ACRE TRACT
BEING COMBINED WITH
TAX NO. 7050102

NOTE: THIS ORIGINAL SCALE MAP HAS
NOT BEEN REDUCED.



LOCATION MAP (NO SCALE)

NOTE: IRON PINS PLACED ON ALL CORNERS
UNLESS OTHERWISE NOTED.

KNOW ALL MEN BY THESE PRESENTS, TO WIT:

That THE CITY OF ROANOKE is the fee simple owner of the land shown hereon, bounded by corners one through four to one to be subdivided, and is the same land conveyed to said owner by THE COUNTY SCHOOL BOARD OF ROANOKE COUNTY and recorded in Deed Book 1375 page 134 in the Clerk's Office of the Hastings Court for the city of Roanoke, Virginia and dated February 10, 1976. PURSUANT TO CITY ORDINANCE NO. 28440, DATED NOV. 17, 1986. Witness the following signature and seal on this 24th day of December 1986

Noel C. Taylor 12/24/86
MAYOR - CITY OF ROANOKE, VIRGINIA DATE
Robert William Bowles 12/24/86
ROBERT WILLIAM BOWLES DATE

State of Virginia, City of Roanoke to wit: I, Martha Ann Franklin, a Notary Public in and for the aforesaid City and State, do hereby certify that Noel C. Taylor

whose names are signed to the foregoing writing dated 12/24/86 has personally appeared before me and acknowledged the same on this 24th day of December 1986


My commission expires Sept. 22, 1989 Notary Public Martha Ann Franklin

APPROVED:

Edward R. Tucker 12/29/86
Agent, Roanoke City Planning Commission
L. B. [unclear]
City Engineer, City of Roanoke, Virginia

Date
12-29-86
Date

NOTE:
THIS PROPERTY AS PLATTED
IS WITHIN THE FEDERAL
INSURANCE RATE MAP ONE
HUNDRED YEAR FLOOD PLAIN.



CERTIFIED CORRECT: C. E. Lacy Jr. C.L.S. No. 01042

In the Clerk's Office of the Circuit Court of the City of Roanoke, Virginia, this map was presented on this 31st day of December 1986 and with the certificate of acknowledgement thereto attached, is admitted to record at 9:53 o'clock A.M.

Teste Patsy Testerman Clerk By Lene Testerman Deputy Clerk

PLAT OF SURVEY FOR OBEDIAH OVERSTREET
SHOWING THE SUBDIVISION OF TAX NO. 7050107
AND COMBINING A 0.005 ACRE PORTION OF TAX NO. 7050102
WITH TAX NO. 7050102.

ROANOKE, VIRGINIA
DECEMBER 10, 1986

SCALE 1"=200'