

This original has not been reduced.

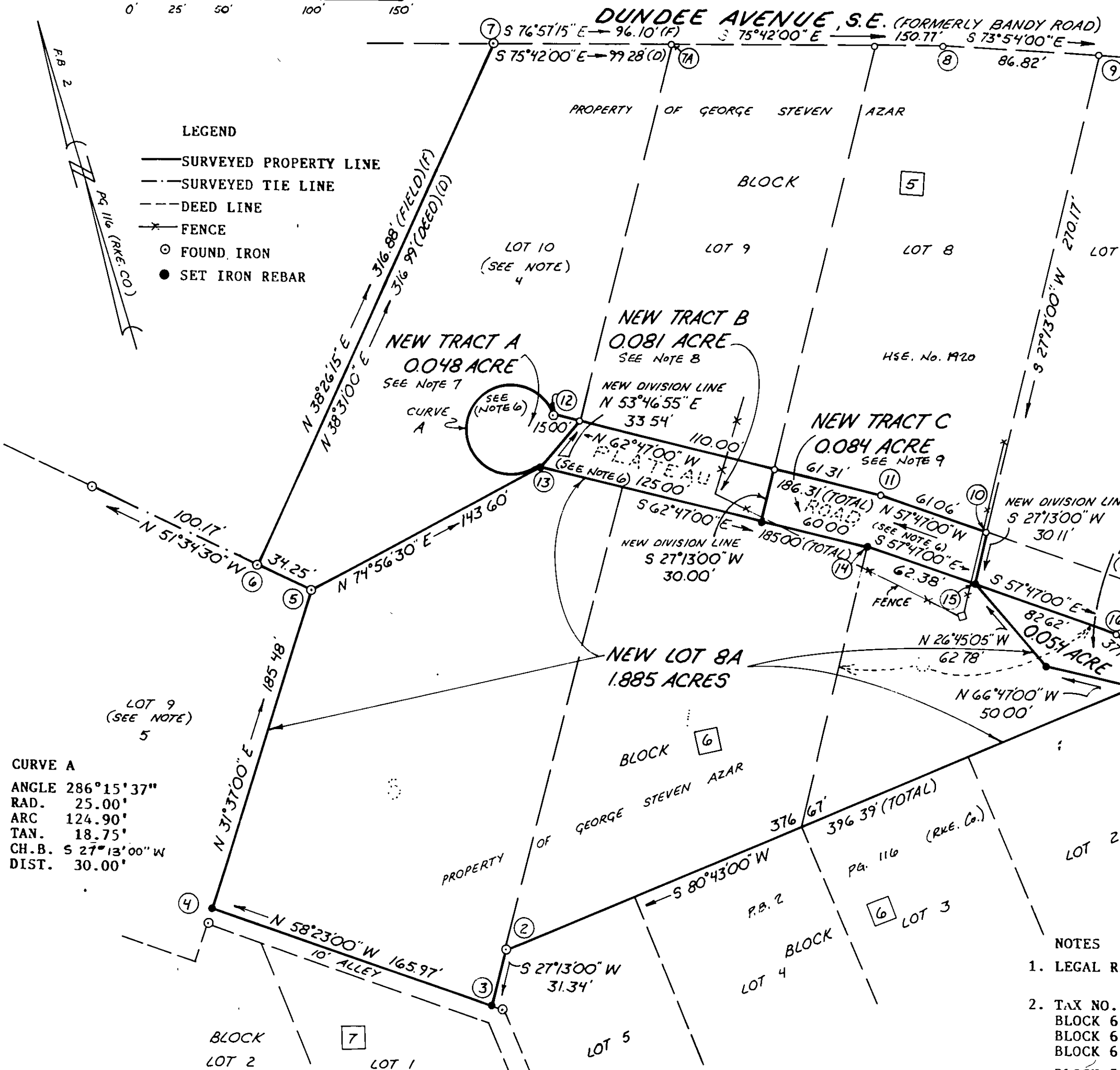
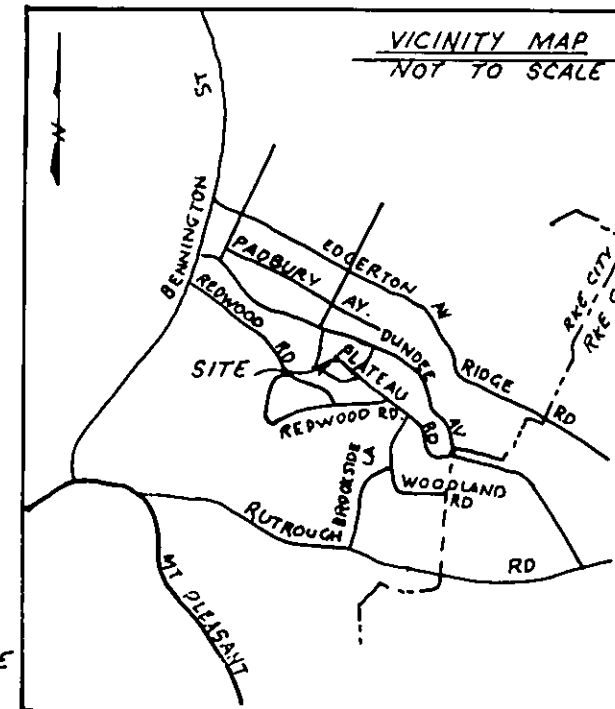
SCALE: 1"=50'



LEGEND

- SURVEYED PROPERTY LINE
- - - SURVEYED TIE LINE
- - - DEED LINE
- * FENCE
- FOUND IRON
- SET IRON REBAR

DUNDEE AVENUE, S.E. (FORMERLY BANDY ROAD)



CURVE A
ANGLE 286°15'37"
RAD. 25.00'
ARC 124.90'
TAN. 18.75'
CH.B. S 27°13'00" W
DIST. 30.00'

CORNER	NORTHING	EASTING
1.	5,000.0000	10,000.0000
2.	4,936.0557	9,608.8016
3.	4,908.1855	9,594.4681
4.	4,995.1926	9,453.1323
5.	5,153.1426	9,550.3671
6.	5,174.4286	9,523.5349
7.	5,422.6365	9,720.5267
7A.	5,400.9438	9,814.1464
8.	5,363.7038	9,960.2449
9.	5,339.6273	10,043.6597
10.	5,099.3696	9,920.0957
11.	5,131.9221	9,868.4366
12.	5,217.1322	9,702.7542
13.	5,190.4537	9,689.0335
14.	5,105.8427	9,853.5509
15.	5,072.5866	9,906.3268
16.	5,028.5400	9,976.2264
1.	5,000.0000	10,000.0000

NOTES

- LEGAL REFERENCE: DEED BOOK 1479
PAGE 1528
- TAX NO.:
BLOCK 6 LOT 6 - 4440731
BLOCK 6 LOT 7 - 4440730
BLOCK 6 LOT 8 - 4440729
BLOCK 5 LOT 8 - 4440712
BLOCK 5 LOT 9 - 4440711
BLOCK 5 LOT 10 - 4440710
- PROPERTY NOT IN ANY HUD FLOOD
HAZARD ZONE.
- LOT 10, BLOCK 5, MISCLOSES AS
PER PLAT BOOK 2 PAGE 116
S 41°42'40" W, 15.81'
- LOT 9, BLOCK 6, MISCLOSES AS
PER PLAT BOOK 2 PAGE 116
N 34°48'50" E, 19.22'
- THIS PORTION OF PLATEAU ROAD
CLOSED BY ORDINANCE No. 28341.
SEPT. 25, 1986.
- NEW TRACT A TO BE COMBINED WITH LOT 10
& NOT TO BE CONVEYED AS A SEPARATE TRACT
- NEW TRACT B TO BE COMBINED WITH LOT 9 &
NOT TO BE CONVEYED AS A SEPARATE TRACT.
- NEW TRACT C TO BE COMBINED WITH LOT 8 &
NOT TO BE CONVEYED AS A SEPARATE TRACT.

KNOW ALL MEN BY THESE PRESENT TO WIT: THAT
GEORGE STEVEN AZAR IS THE FEE SIMPLE OWNER
OF THE LAND SHOWN HEREON BOUNDED BY CORNERS
1 THRU 16 TO 1 INCLUSIVE, IS TO BE SUBDIVIDED,
AND IS THE LAND CONVEYED TO SAID OWNER BY
MARK W. AND SUSAN E. BURKETT, AND RECORDED IN
DEED BOOK 1479, PAGE 1578 IN THE CLERKS OFFICE
OF THE CIRCUIT COURT OF THE CITY OF ROANOKE,
VIRGINIA.


THE PLATTING AS SHOWN HEREON IS WITH THE
FREE WILL AND CONSENT AND IS IN ACCORDANCE
WITH THE DESIRE OF THE UNDERSIGNED OWNER AND
IS IN COMPLIANCE WITH SECTION 15-1-477 OF THE
1950 CODE OF VIRGINIA, AS AMENDED TO DATE AND
IN COMPLIANCE WITH THE PROVISIONS OF TITLE XVI,
CHAPTER 2, OF THE CODE OF ROANOKE, VIRGINIA
1956 AS AMENDED TO DATE.

WITNESS THE FOLLOWING SIGNATURE AND SEAL ON
THIS 25th DAY OF March, 1987.

George Steven Azar
GEORGE STEVEN AZAR

IN THE CLERKS OFFICE OF THE CIRCUIT COURT
OF THE CITY OF ROANOKE, VIRGINIA, THIS MAP
WAS PRESENTED ON THIS 6th DAY OF
March, 1987, AND WITH THE CERTIFICATES
OF DEDICATION AND ACKNOWLEDGEMENTS
THEREO ATTACHED, IS ADMITTED TO RECORD AT
10:13 O'CLOCK P.M.

TESTEE: Charles M. Huffins
CLERK



PLAT OF
SURVEY FOR

GEORGE STEVEN AZAR

SHOWING RESUBDIVISION OF
LOTS 6, 7, 8 BLOCK 6 & LOTS 8, 9, 10 BLOCK 5
AND PROPOSED VACATED PORTION OF PLATEAU ROAD SE
ROSEWOOD MAP (PLAT BOOK 2 PAGE 116)
CREATING NEW LOT 8A (1.885 Ac.)
NEW TRACT A (0.048 Ac.) NEW TRACT B (0.081 Ac.)
NEW TRACT C (0.084 Ac.) NEW TRACT D (0.054 Ac.)
CITY OF ROANOKE, VIRGINIA
SURVEYED JANUARY 28, 1987
JOB NUMBER 50358

APPROVED: Edward R. Tucker 4/9/88
AGENT ROANOKE CITY PLANNING COMMISSION DATE

Charles M. Huffins 4/9/88
CITY ENGINEER, CITY OF ROANOKE, VIRGINIA DATE

STATE OF VIRGINIA
City of Salem
I, David L. Mitchell NOTARY PUBLIC
IN AND FOR THE AFORESAID City AND STATE,
DO HEREBY CERTIFY THAT George Steven Azar

WHOSE NAME IS SIGNED TO THE FOREGOING WRITING
DATED 25th HAVE PERSONALLY APPEARED BEFORE
ME AND ACKNOWLEDGED THE SAME ON THIS 25th
DAY OF March, 1987.

MY COMMISSION EXPIRES 3/11/91

David L. Mitchell
NOTARY PUBLIC