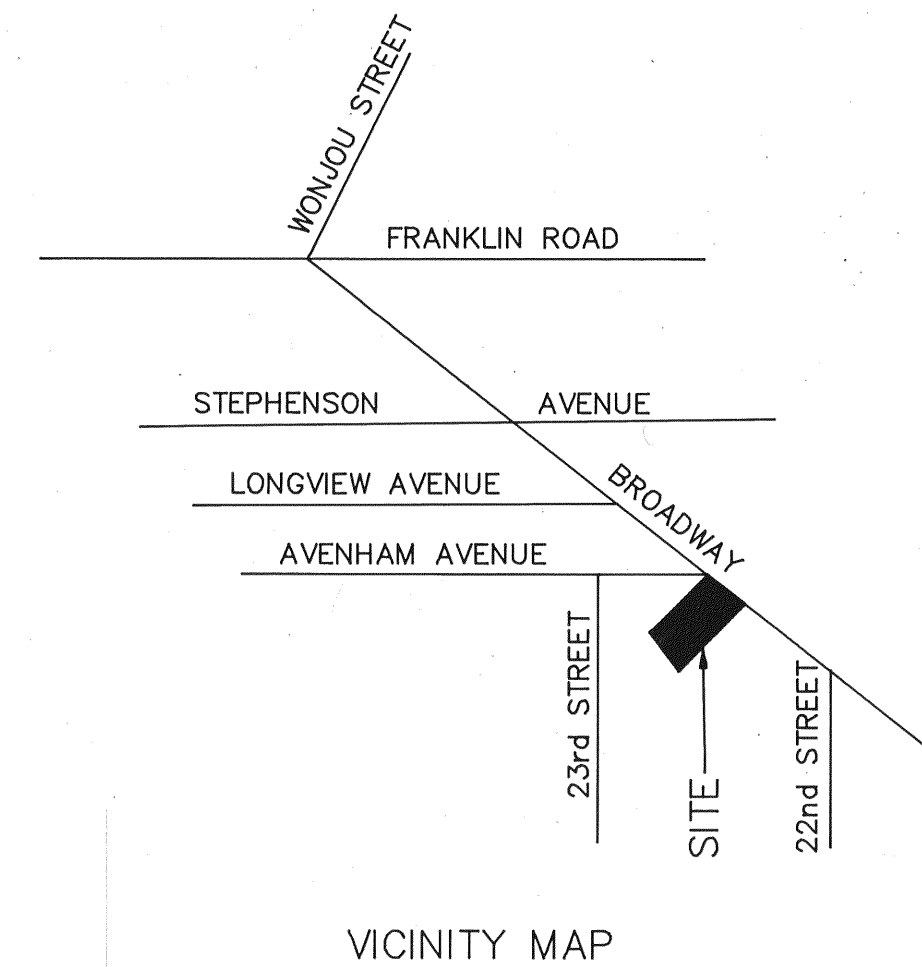


MERIDIAN OF D.B. 1358, PG. 593



## NOTES:

1. THIS PLAT IS SUBJECT TO INFORMATION WHICH MAY BE DISCLOSED BY A TITLE REPORT BY A LICENSED ATTORNEY.
2. THE SUBJECT PROPERTY IS WITHIN THE LIMITS OF FLOOD ZONE "C" AS SHOWN ON THE FEMA FLOOD INSURANCE RATE MAP. THIS DETERMINATION IS BASED ON SAID MAP AND HAS NOT BEEN VERIFIED BY ACTUAL FIELD ELEVATIONS.

THIS BOUNDARY SURVEY IS BASED ON DEED RECORDED IN D.B. 1358, PG. 593

BOUNDARY SURVEY FOR  
**ROBERT G. ANDERSON**


OF A 0.208 AC. PARCEL BEING A PORTION OF LOTS 1, 2 & 3, SECTION 23, MAP OF CRYSTAL SPRING LAND COMPANY, P.B. 1, PG. 102-103

ROANOKE, VIRGINIA

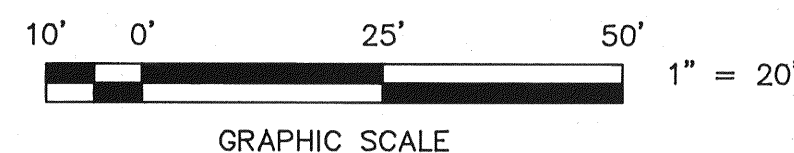
**T. P. PARKER & SON**  
ENGINEERS - SURVEYORS - PLANNERS

TAX NO. 105-0706  
DRAWN: DAP/CADD  
CALC.: DAP  
N.B.: JW-39

SCALE: 1" = 20'  
APRIL 18, 1991  
W.O.91-0421



THIS PLAT IS BASED ON A CURRENT FIELD SURVEY



IN THE CLERK'S OFFICE OF THE CIRCUIT COURT OF THE CITY OF ROANOKE, VIRGINIA  
THIS MAP WAS PRESENTED WITH THE CERTIFICATE OF ACKNOWLEDGMENT THERETO ATTACHED  
ADMITTED TO RECORD AT 1:20 O'CLOCK A.M. ON THIS 15 DAY OF October, 1991.

TESTE: A. Dale Hendrick  
PATSY TESTERMAN  
CLERK

BY: John T. Parker  
DEPUTY CLERK